
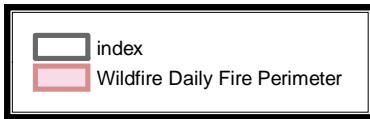
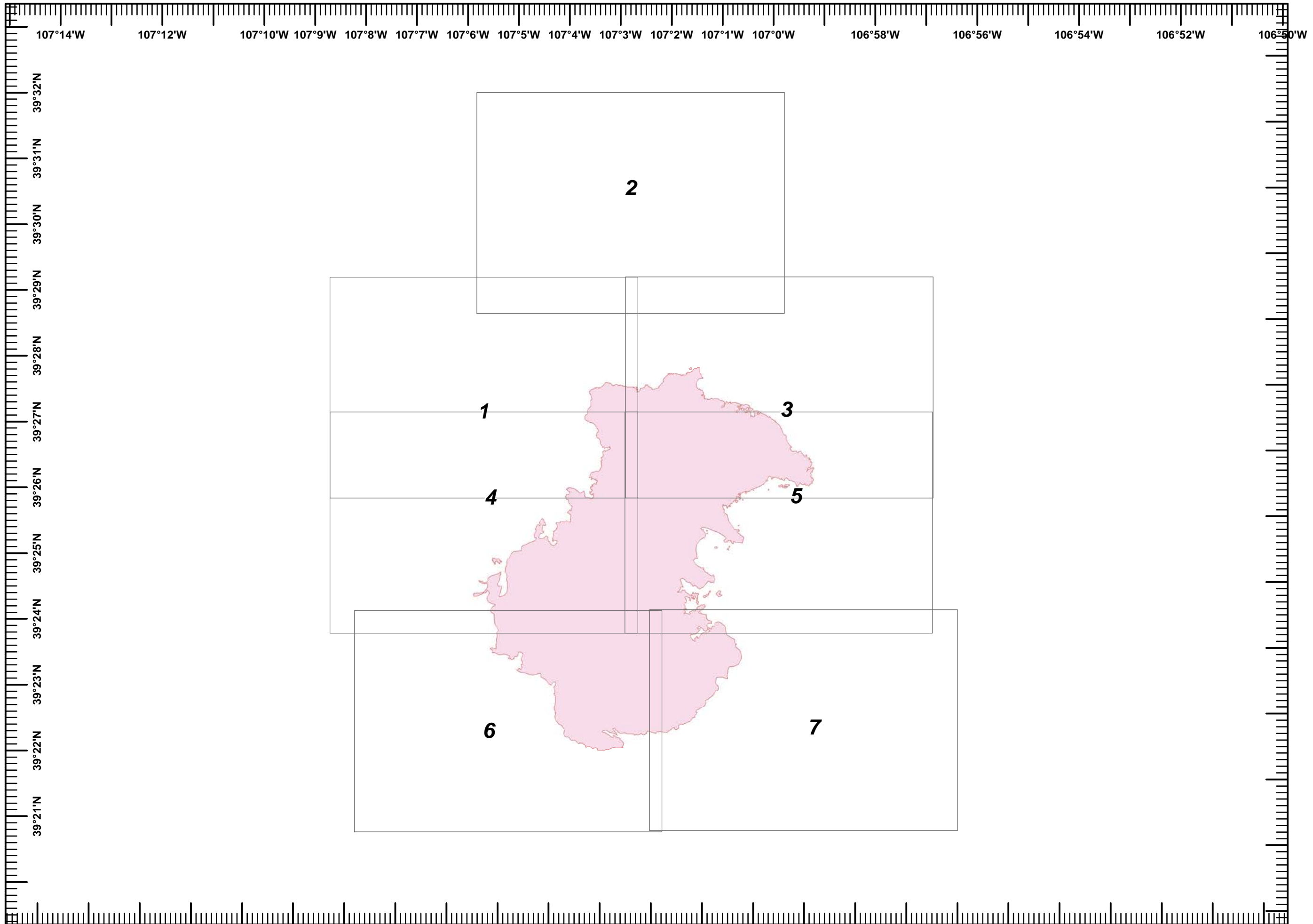


Lake Christine Fire
CO-EAX-000215
July 30, 2018
Day
UTM 13 NAD83
IAP INDEX

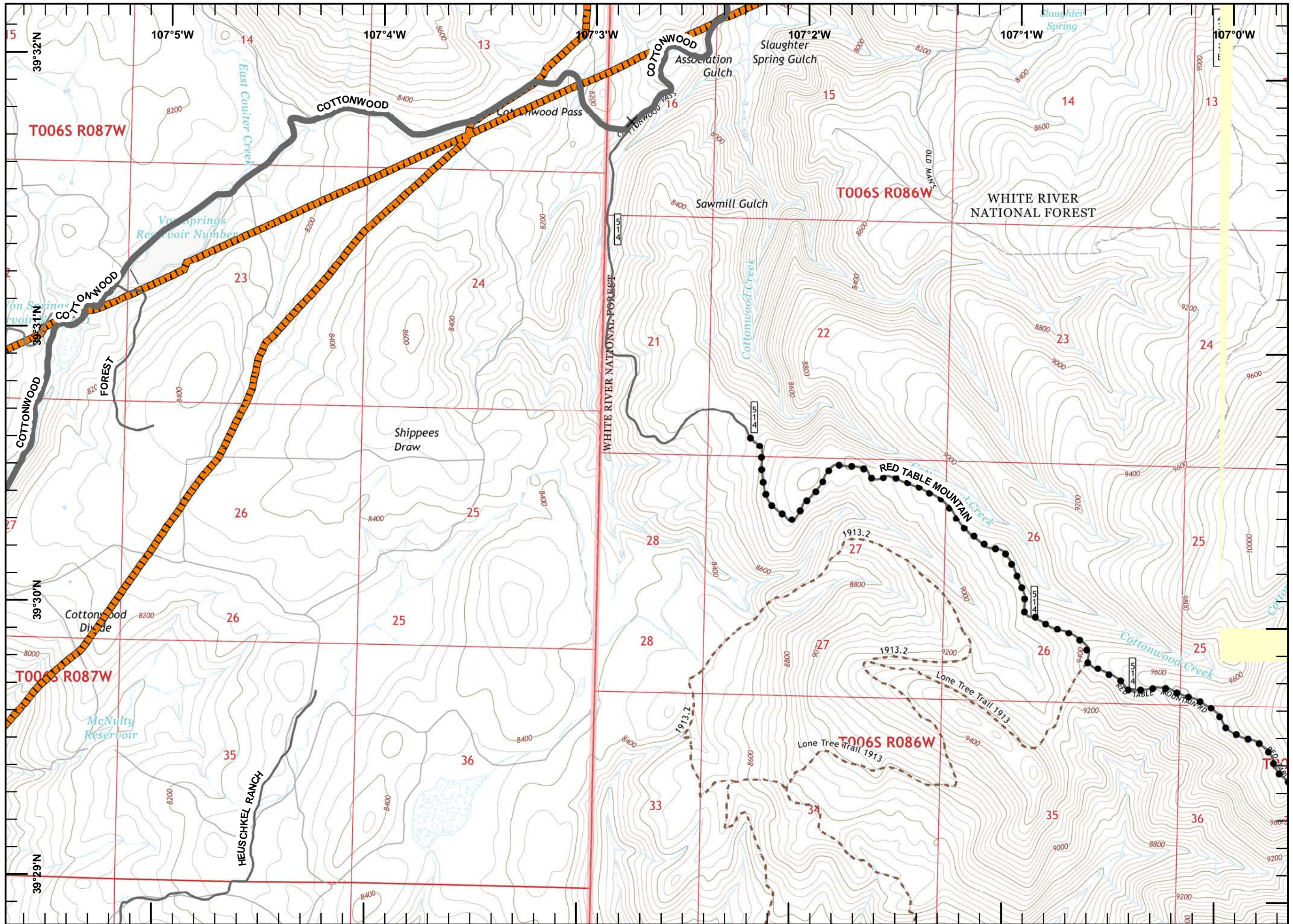
12,588 acres @ 2145
20180727 MMA IR



JOlson
July 29, 2018
2153

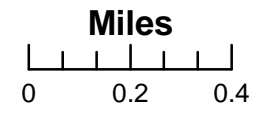


**Lake Christine Fire
CO-EAX-000215
July 30, 2018
Day
UTM 13 NAD83**



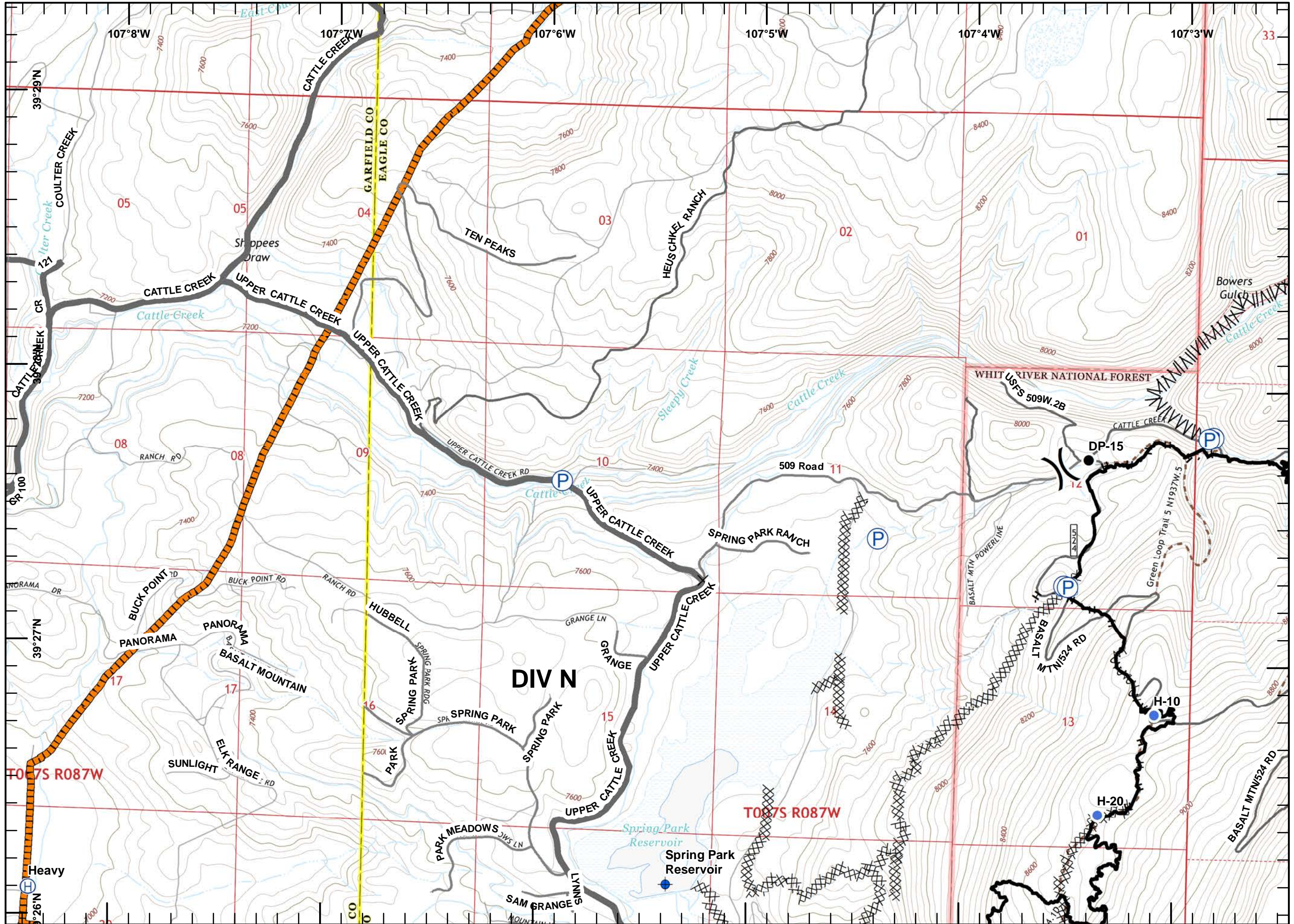
Legend

- ✕ Road Closures
- Planned Secondary Line
- ▬ High Pressure Gas Line
- - - USFS_Trails



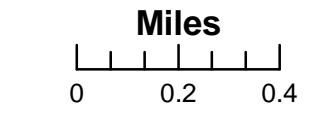
JOlson
July 29, 2018
2146

Lake Christine Fire
CO-EAX-000215
July 30, 2018
Day
UTM 13 NAD83



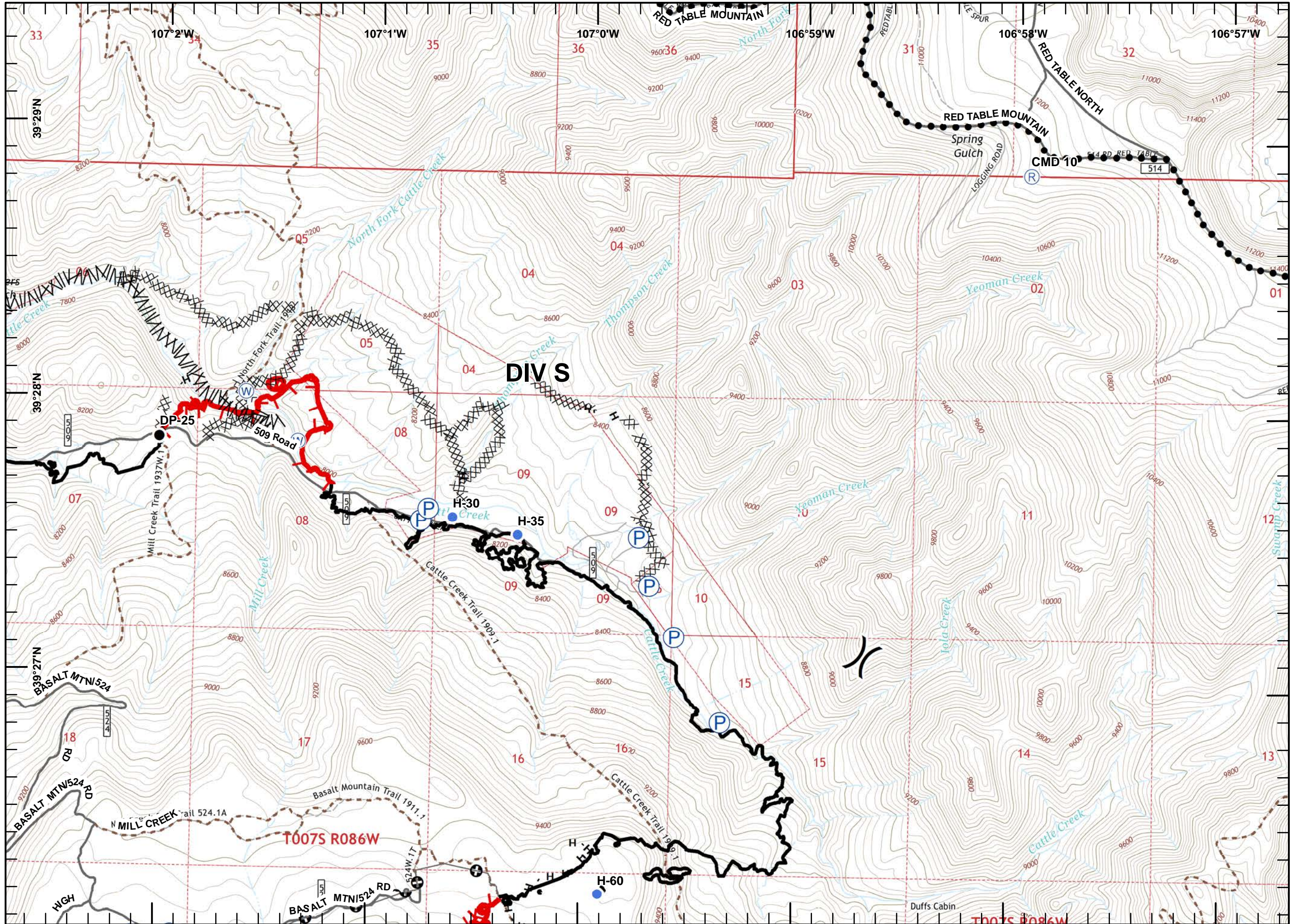
Legend

- Dip Site
- Drop Point
- Helibase
- Helispot
- Pump
- Water Tank
- Division Break
- Road Closures
- Completed Line
- Completed Dozer Line
- Completed Hand Line
- Line Break Completed
- Fire Break Planned or Incomplete
- High Pressure Gas Line
- USFS_Trails



JOlson
 July 29, 2018
 2148

Lake Christine Fire
CO-EAX-000215
July 30, 2018
Day
UTM 13 NAD83



Legend

- Camp
- Drop Point
- Helispot
- Pump
- Repeater
- Water Source
- Division Break
- Uncontrolled Fire Edge
- Completed Line
- Completed Dozer Line
- Completed Hand Line
- Line Break Completed
- Planned Fire Line
- Planned Secondary Line
- Other
- USFS Trails

W N E S

Miles
 0 0.2 0.4

JOlson
 July 29, 2018
 2151

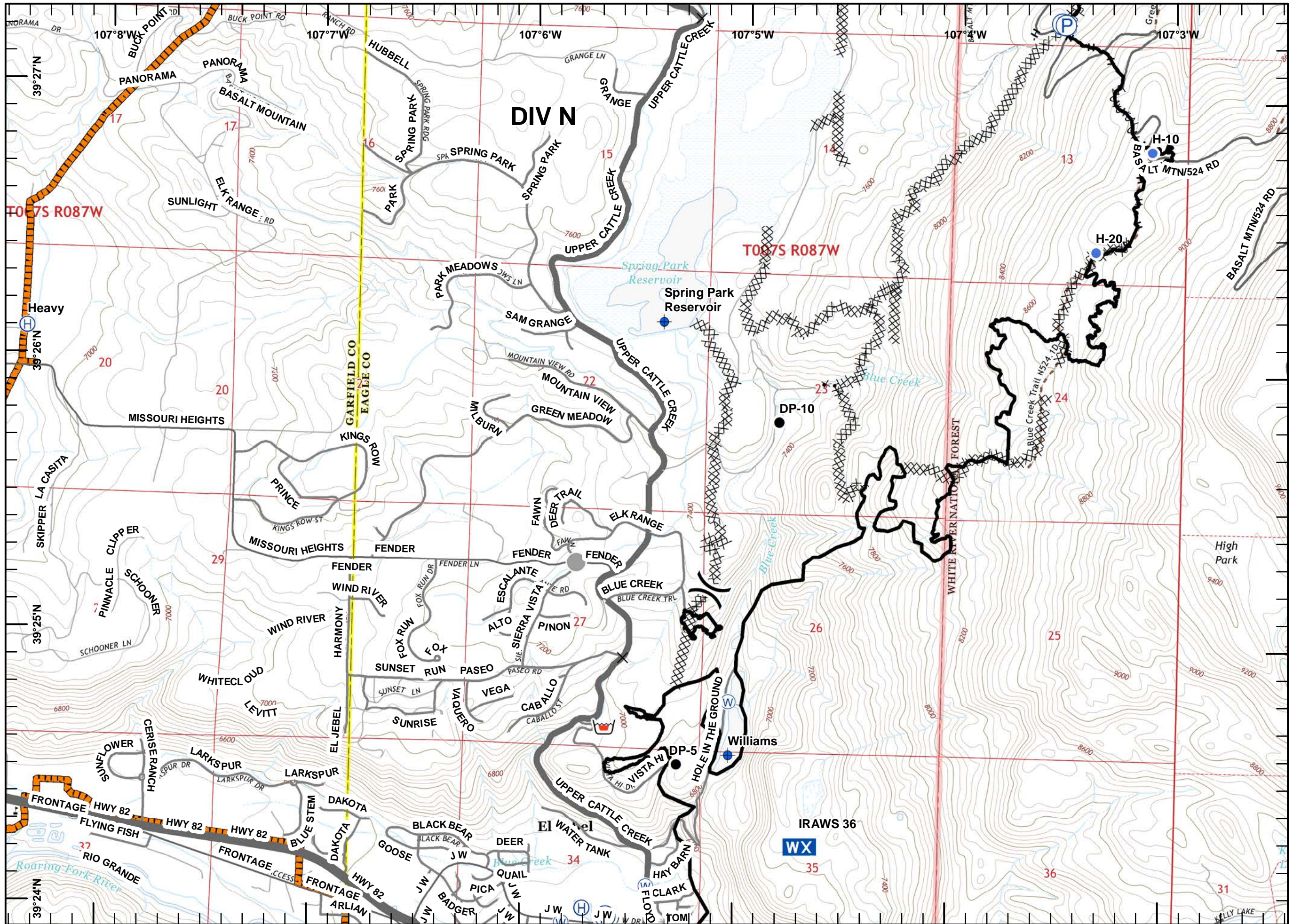
Lake Christine Fire
CO-EAX-000215
July 30, 2018
Day
UTM 13 NAD83

Legend

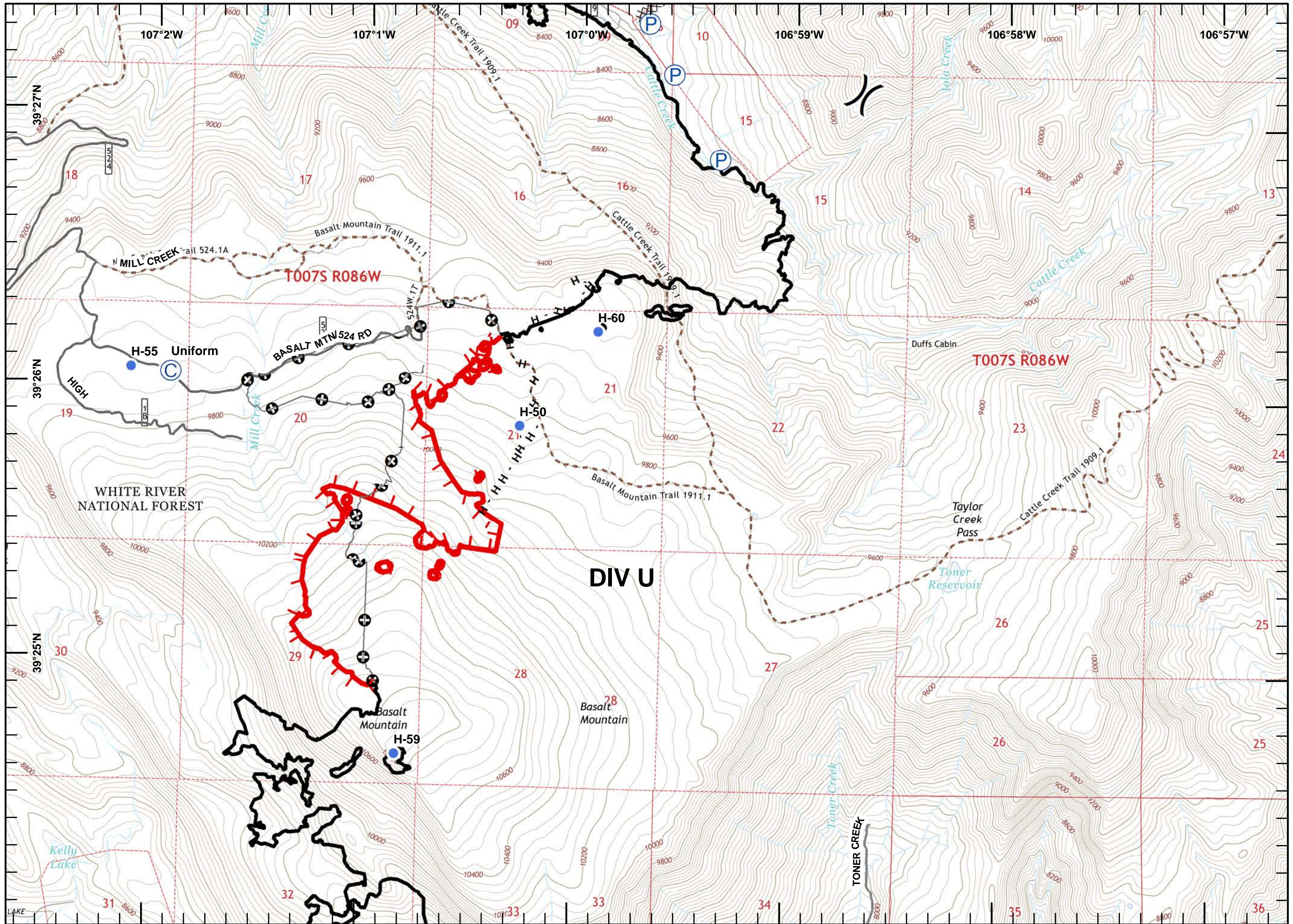
- Dip Site
- Drop Point
- Fire Station
- Helibase
- Helispot
- Mobile Weather Unit
- Pump
- Retardant/Mud Pit
- Water Source
- Water Tank
- Other
- Division Break
- Road Closures
- Completed Line
- Completed Dozer Line
- Completed Hand Line
- Proposed Dozer Line
- Fire Break Planned or Incomplete
- High Pressure Gas Line
- USFS_Trails

Miles
 0 0.2 0.4

JOlson
 July 29, 2018
 2154



Lake Christine Fire
CO-EAX-000215
July 30, 2018
Day
UTM 13 NAD83



Legend

- Camp
- Helispot
- Pump
- Division Break
- Uncontrolled Fire Edge
- Completed Line
- Completed Dozer Line
- Completed Hand Line
- Planned Fire Line
- Other
- USFS Trails

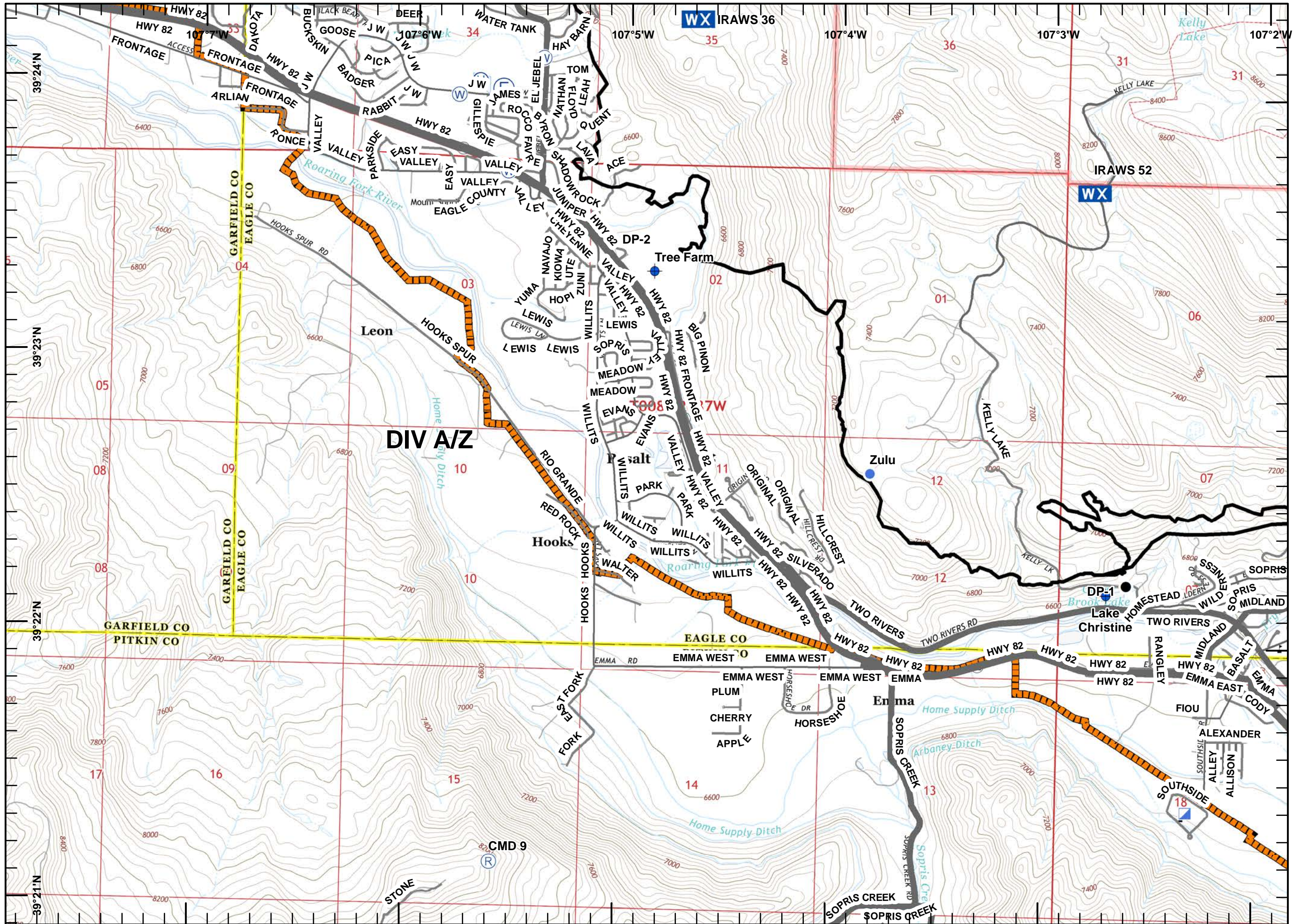
W E
 N
 S

Miles

0 0.2 0.4

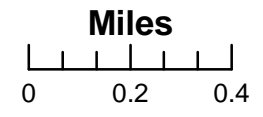
JOlson
 July 29, 2018
 2157

Lake Christine Fire
CO-EAX-000215
July 30, 2018
Day
UTM 13 NAD83



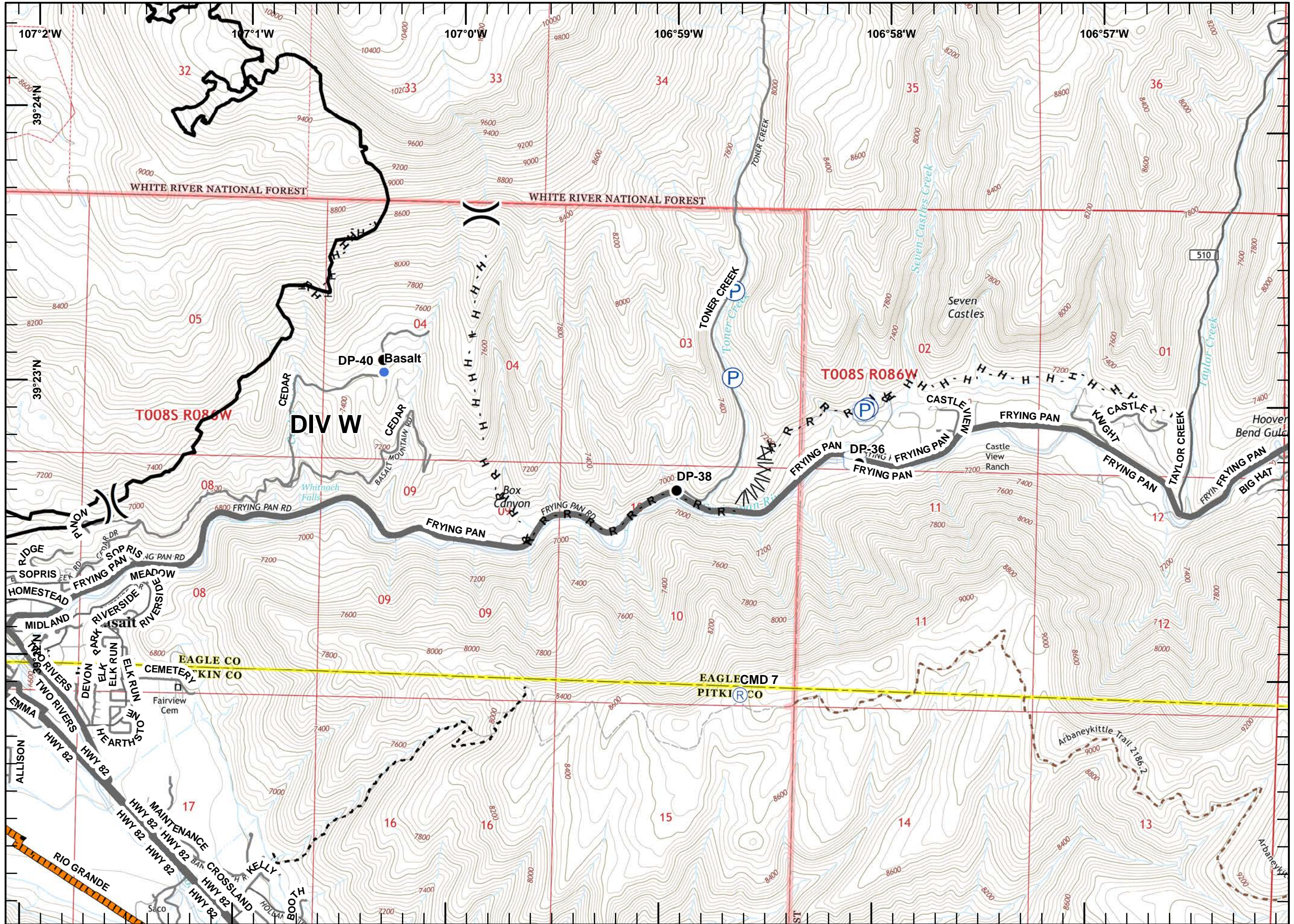
Legend

- Dip Site
- Drop Point
- Fire Station
- Helibase
- Helispot
- Incident Command Post
- Mobile Weather Unit
- Repeater
- Water Source
- Completed Line
- High Pressure Gas Line



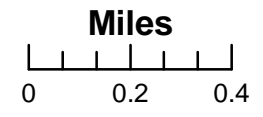
JOlson
 July 29, 2018
 2200

Lake Christine Fire
CO-EAX-000215
July 30, 2018
Day
UTM 13 NAD83



Legend

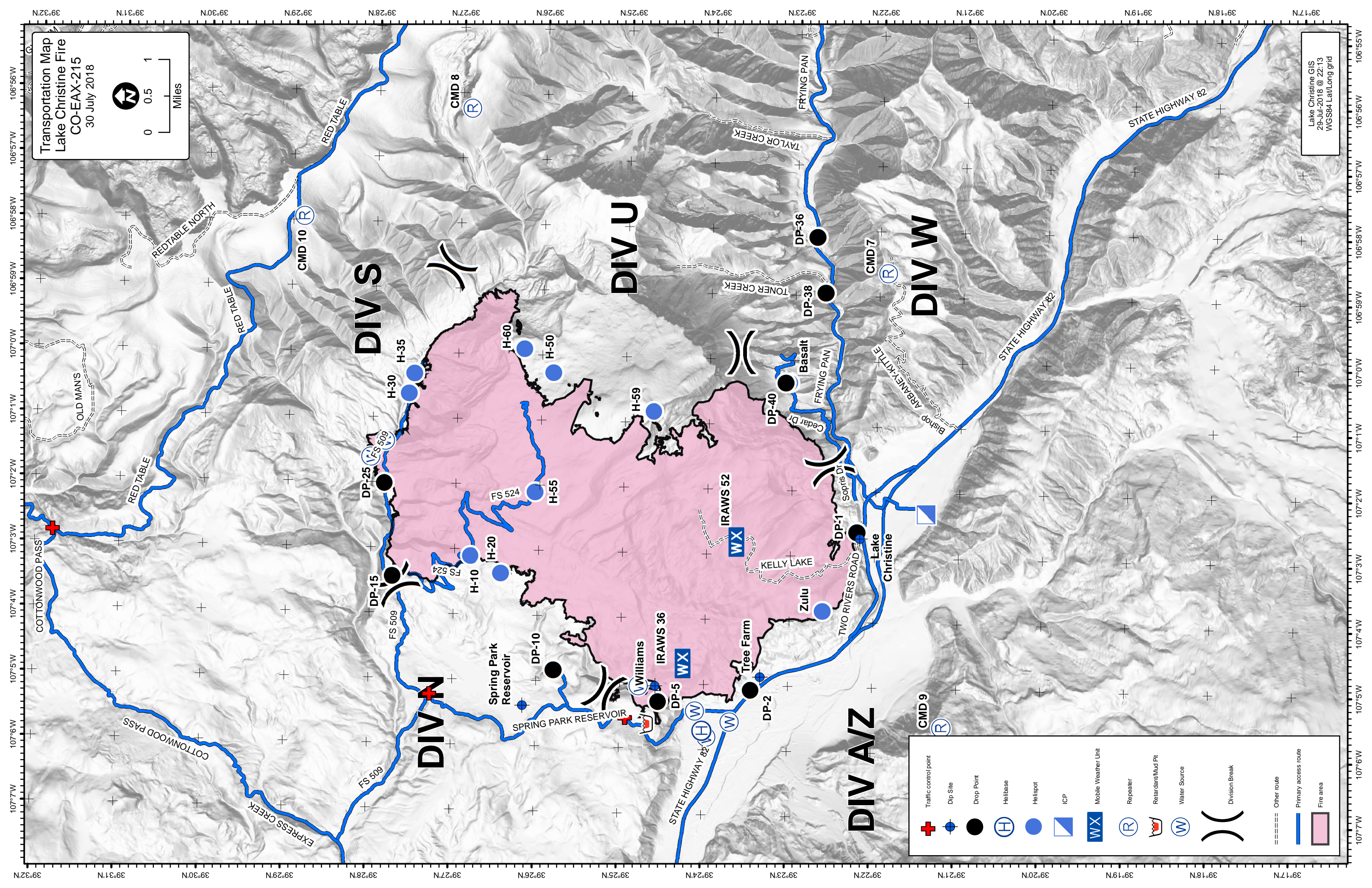
- Drop Point
- Helispot
- (P) Pump
- (R) Repeater
- (W) Water Tank
-) (Division Break
- Completed Line
- H - Completed Hand Line
- R - Road as Completed Line
- Line Break Completed
- High Pressure Gas Line
- - - Arbaneykittle Trail
- - - USFS_Trails



JOlson
 July 29, 2018
 2202

Transportation Map
 Lake Christine Fire
 CO-EAX-215
 30 July 2018

Lake Christine GIS
 29-Jul-2018 @ 22:13
 WGS84 Lat/Long grid



	Traffic control point
	Dip Site
	Drop Point
	Helibase
	Helispot
	ICP
	Mobile Weather Unit
	Repeater
	Retardant/Mud Pit
	Water Source
	Division Break
	Other route
	Primary access route
	Fire area