
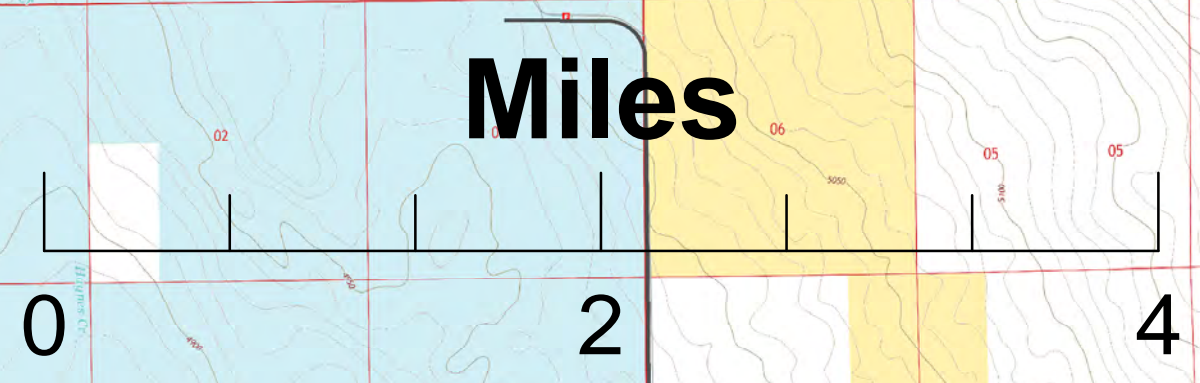
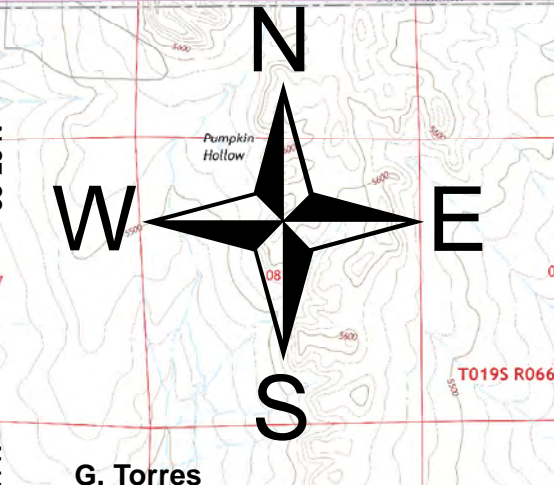
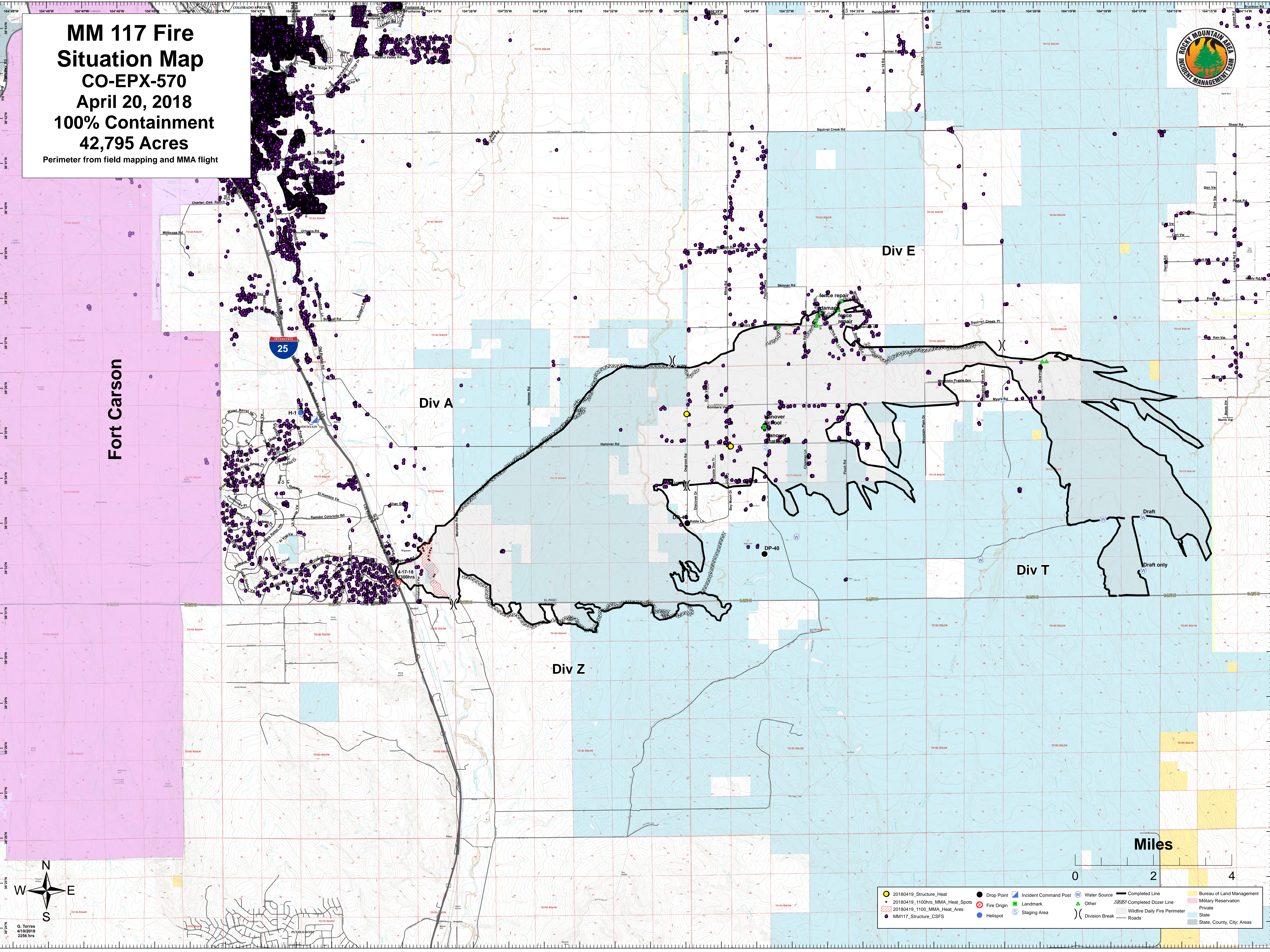


**MM 117 Fire  
Situation Map  
CO-EPX-570  
April 20, 2018  
100% Containment  
42,795 Acres**

Perimeter from field mapping and MMA flight



**Fort Carson**



20180419_Structure_Heat	Drop Point	Incident Command Post	Water Source	Completed Line	Bureau of Land Management
20180419_1100hrs_MMA_Heat_Spots	Fire Origin	Landmark	Other	Completed Dozer Line	Military Reservation
20180419_1100_MMA_Heat_Areas	HeliSpot	Staging Area	Wildfire Daily Fire Perimeter	Roads	Private
MM117_Structure_CSFS	Division Break				State
					State, County, City, Areas

Q. Torres  
4/19/2018  
2256 hrs