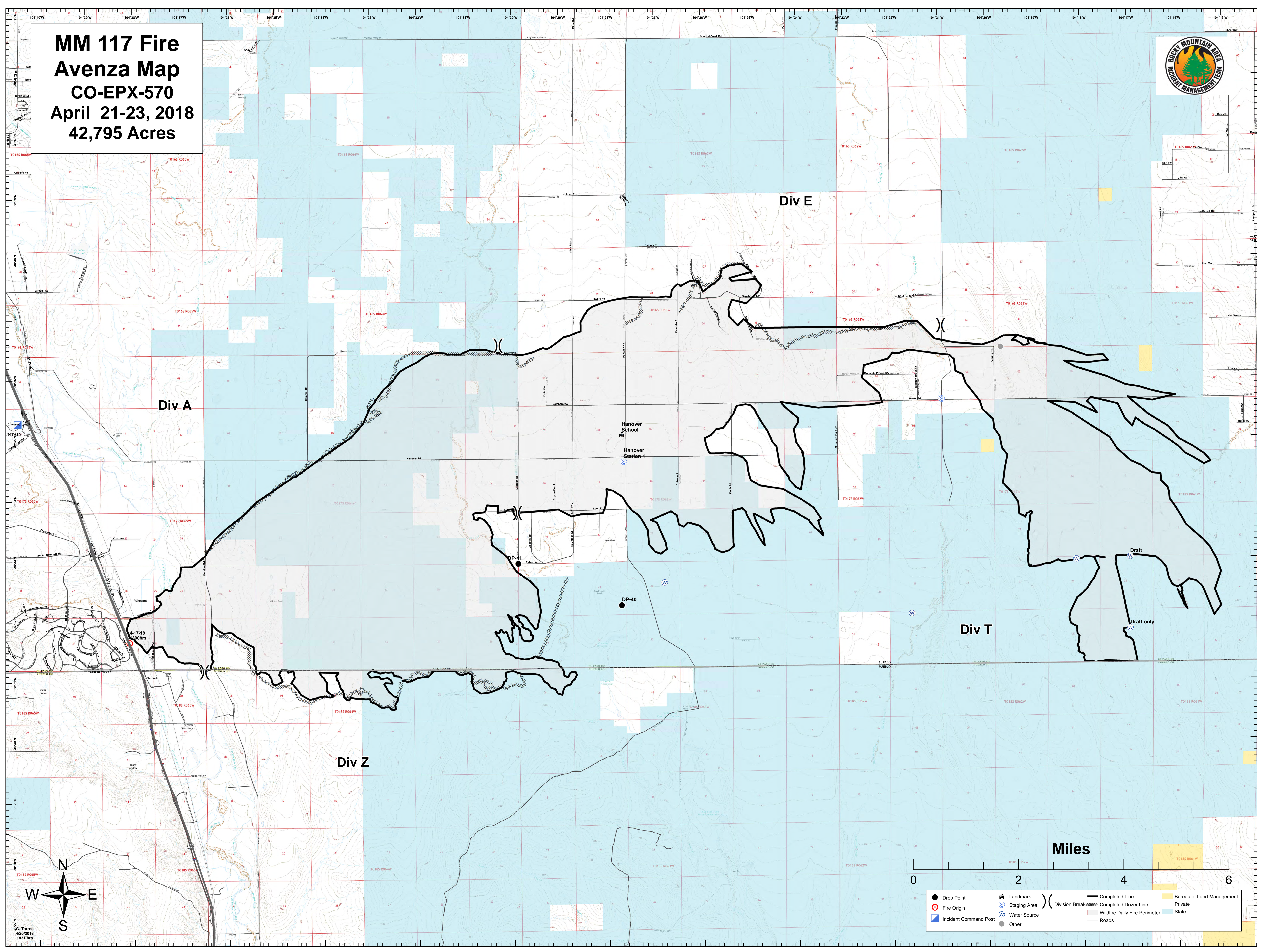


**MM 117 Fire
Avenza Map
CO-EPX-570
April 21-23, 2018
42,795 Acres**



Div A

Div E

Div T

Div Z

Hanover School
Hanover Station 1

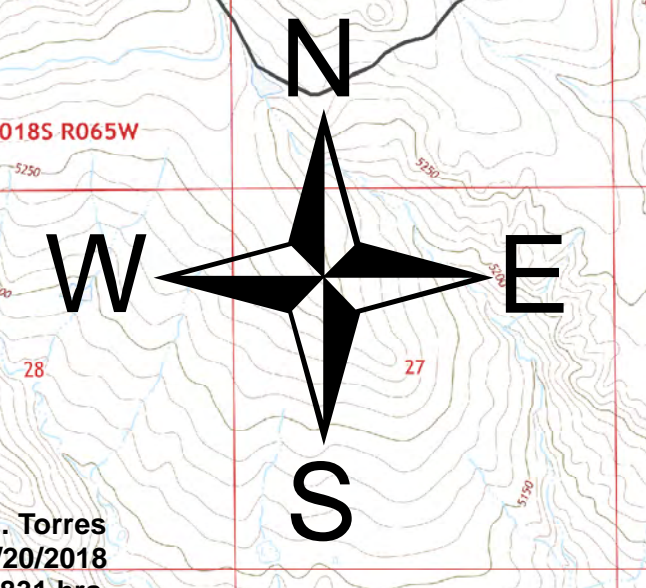

DP-41

DP-40

Draft

Draft only

Miles



● Drop Point	🏠 Landmark	⎓ Division Break	— Completed Line	🏡 Bureau of Land Management
⊗ Fire Origin	📍 Staging Area	⊗ Completed Dozer Line	— Private	🏠 State
📍 Incident Command Post	💧 Water Source	⊗ Wildfire Daily Fire Perimeter	— Roads	
	● Other			