


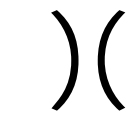






**Red Canyon Fire**  
**IAP Map**  
**Page 2**  
**CO-WRD-000383**  
**July 31, 2018**  
**Day Operation**

-  Radar Dome Site
-  Structure
-  Dip Site

-  Division Break
-  Uncontrolled Fire Edge

-  Road
-  State Highway
-  Wildfire Daily Fire Perimeter

**Ownership**

-  BLM

Frank Williams  
 7/30/2018  
 9:09:54 PM MDT

0.25 0.5 Miles



Fire Perimeter as of  
 July 29, 2018  
 1735 Hrs  
 1190 Acres