








Red Canyon Fire
IAP Map
Index Page
CO-WRD-000383
August 1, 2018
Day Operation

-  Dip Site
-  Drop Point
-  Helispot
-  Division Break
-  Uncontrolled Fire Edge
-  Wildfire Daily Fire Perimeter
-  Radar Dome Site

Frank Williams
 8/1/2018
 12:26:26 AM MDT

0 0.25 0.5 0.75 1 Miles



Fire Perimeter as of
 July 31, 2018
 1402 Hrs
 3075 Acres