









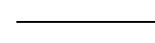

Red Canyon Fire
IAP Map
Page 1
CO-WRD-000383
August 1, 2018
Day Operation

Values at Risk

-  Area 1
-  Oil and Gas

-  Structure
-  Pipelines
-  Drop Point

-  Helispot
-  Division Break

-  Uncontrolled Fire Edge
-  Road
-  State Highway

- Ownership**
-  Wildfire Daily Fire Perimeter
 -  BLM

Fire Perimeter as of
 July 31, 2018
 1402 Hrs
 3075 Acres

Frank Williams
 8/1/2018
 12:21:38 AM MDT