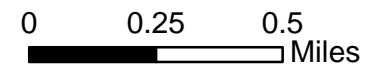


Red Canyon Fire
IAP Map
1
CO-WRD-000383
August 3, 2018

- Drop Point
- Helispot
-) (Division Break
- ▬▬▬ Uncontrolled Fire Edge

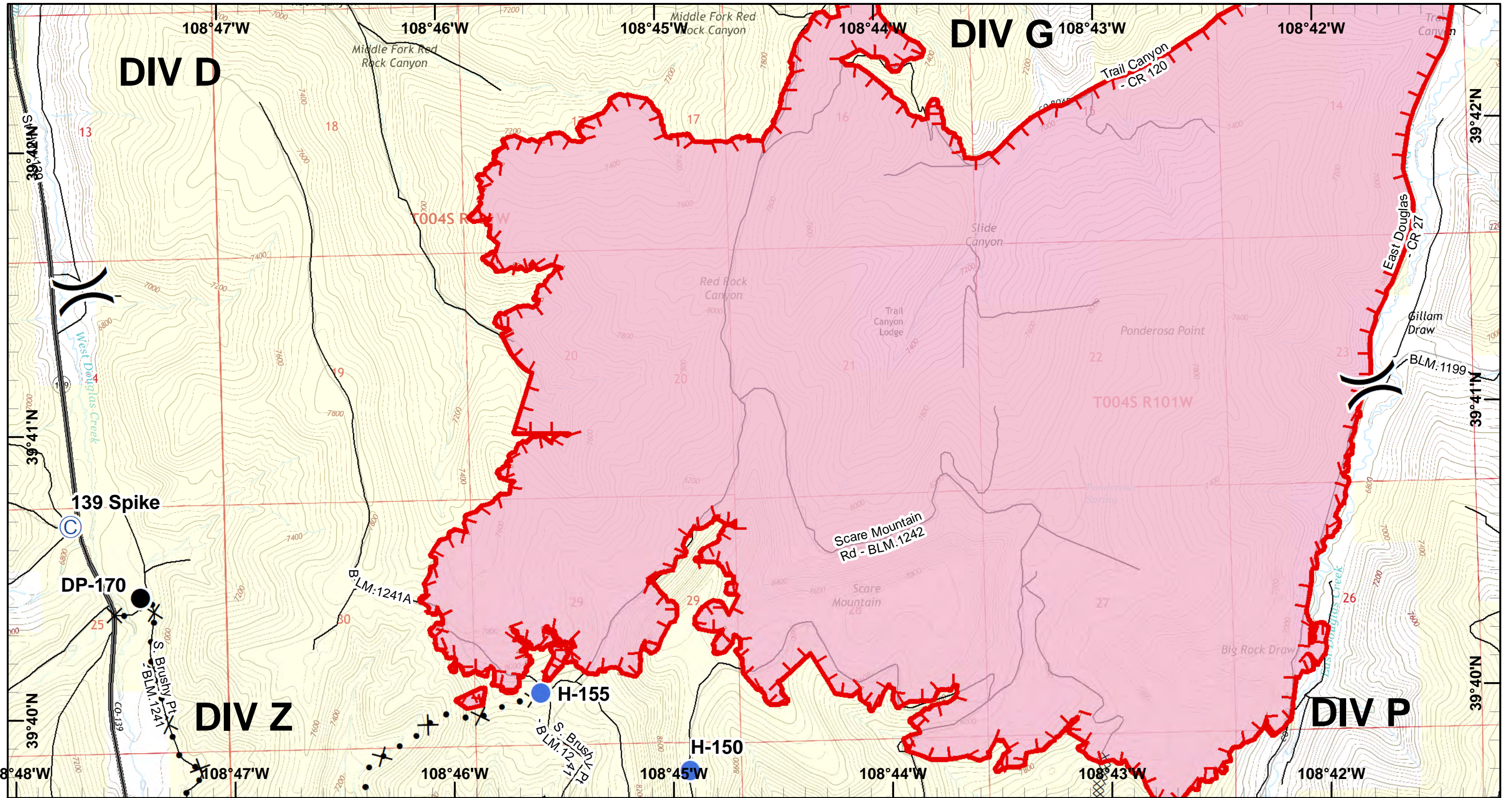
- ▭ Wildfire Daily Fire Perimeter
- ▭ Road
- ▬▬▬ State Highway

- ▭ BLM
- PRI



Fire Perimeter as of
 August 1, 2018
 1654 Hrs
 5766 Acres

Frank Williams
 6:42:07 PM MDT
 8/2/2018



Red Canyon Fire
IAP Map
2
CO-WRD-000383
August 3, 2018

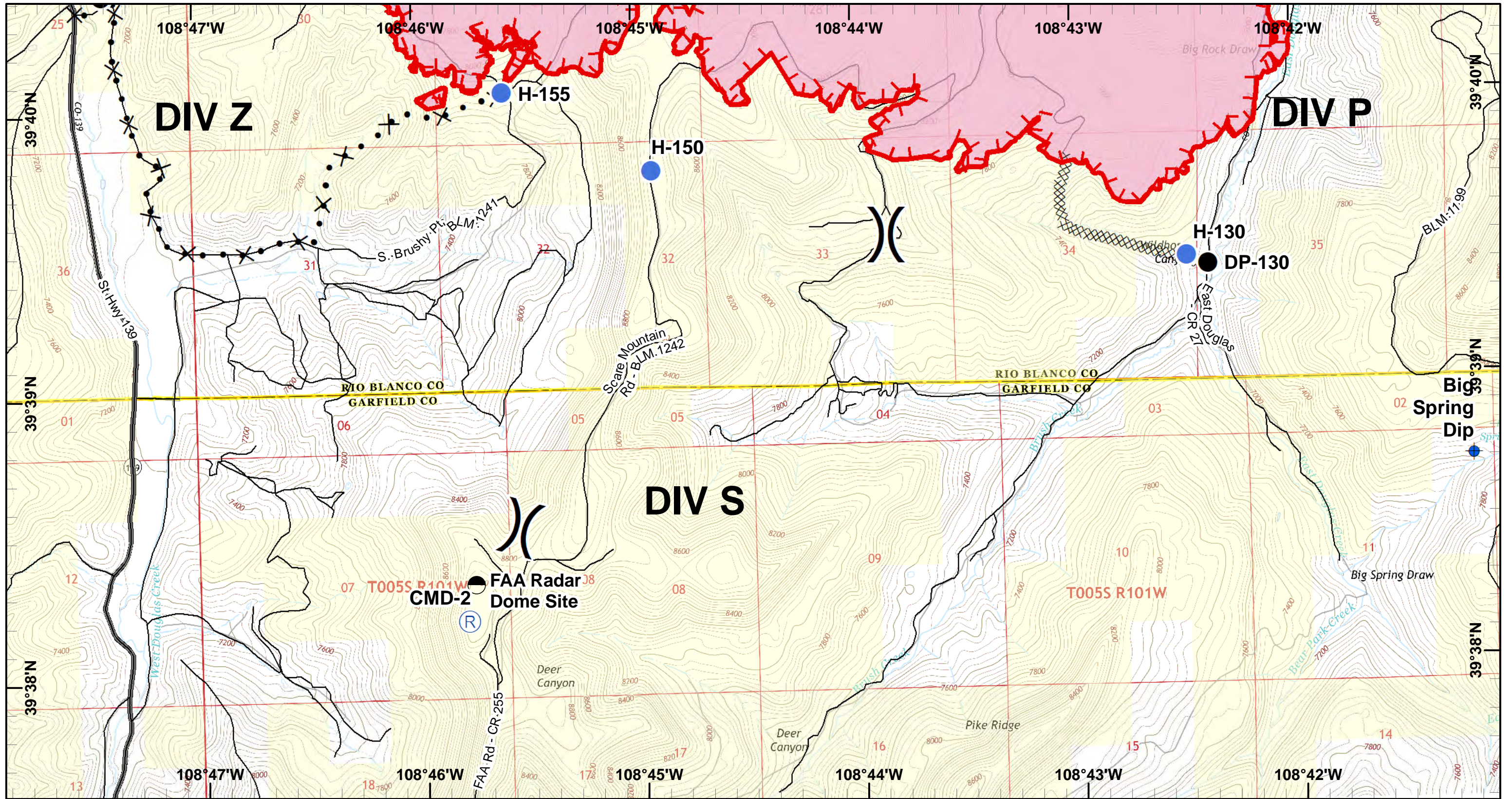
- Camp
- Drop Point
- Helispot
- Division Break
- Uncontrolled Fire Edge

- Completed Dozer Line
- Proposed Dozer Line
- Wildfire Daily Fire Perimeter
- Road
- State Highway
- BLM

- PRI
- State Highway
- BLM
- 0 0.25 0.5 Miles



Fire Perimeter as of
 August 1, 2018
 1654 Hrs
 5766 Acres
 Frank Williams
 6:42:19 PM MDT
 8/2/2018



Red Canyon Fire
IAP Map
3
CO-WRD-000383
August 3, 2018

- | | | | | | | | | | |
|--|------------|--|---------------------|--|------------------------|--|-------------------------------|--|---------------|
| | Dip Site | | Repeater | | Uncontrolled Fire Edge | | Wildfire Daily Fire Perimeter | | State Highway |
| | Drop Point | | Division Break | | Completed Dozer Line | | Radar Dome Site | | BLM |
| | Helispot | | Proposed Dozer Line | | Road | | 0 0.25 0.5 Miles | | PRI |



Fire Perimeter as of
 August 1, 2018
 1654 Hrs
 5766 Acres
 Frank Williams
 6:42:30 PM MDT
 8/2/2018