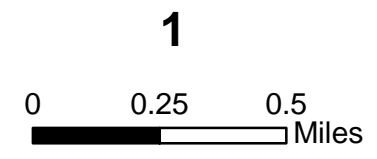


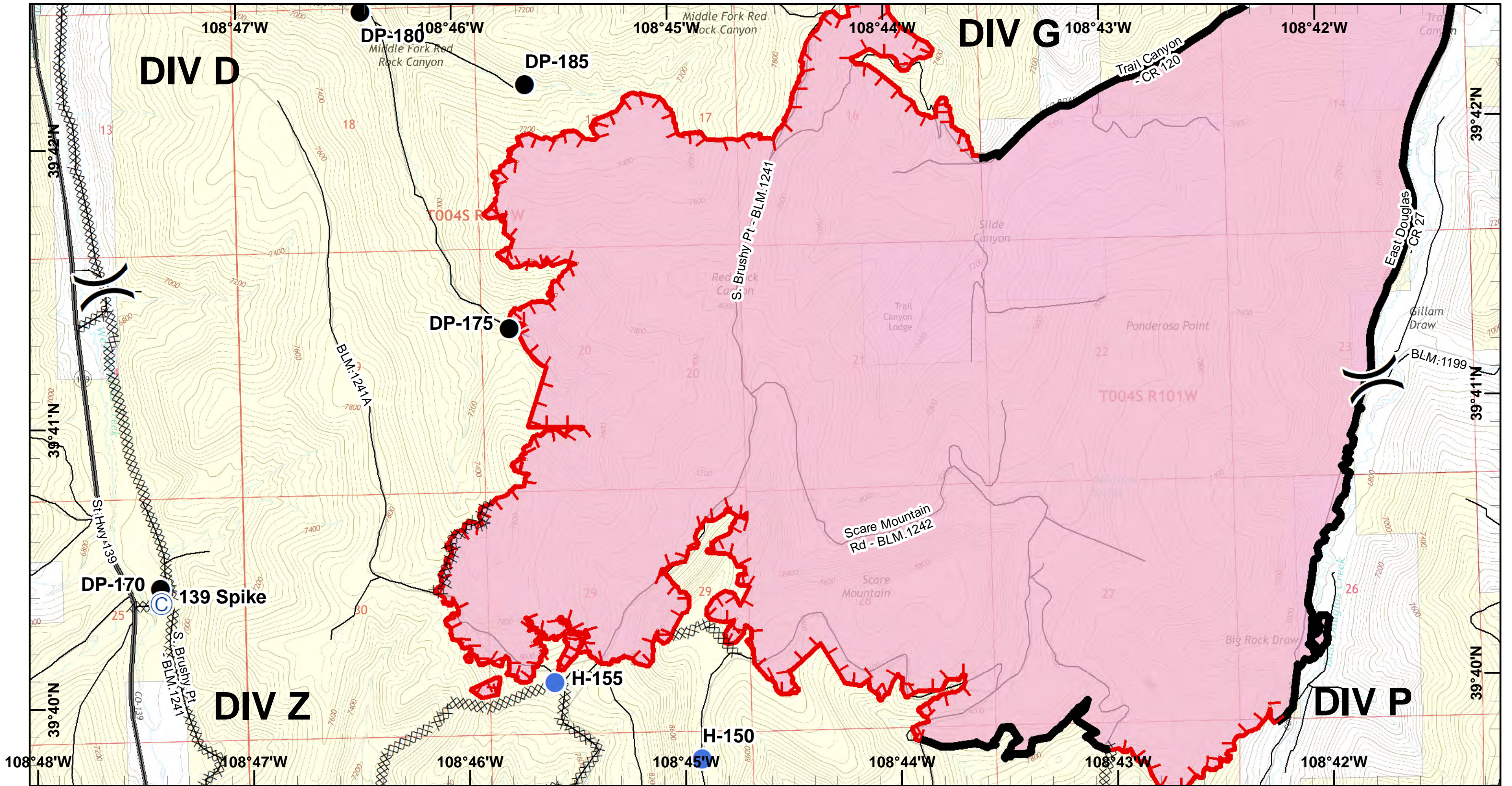
Red Canyon Fire
CO-WDR-000383
August 4, 2018

Approx. 5766 ac as of
8/1/2018 1454 hrs
Datum: NAD 83

- | | | | |
|--------------|-----------------------------|-------------------------------|--------|
| ● Drop Point |) (Division Break | — Completed Line | — Road |
| ● Helispot | XXXXXX Completed Dozer Line | — State Highway | — BLM |
| | Uncontrolled Fire Edge | Wildfire Daily Fire Perimeter | — PRI |


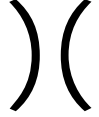












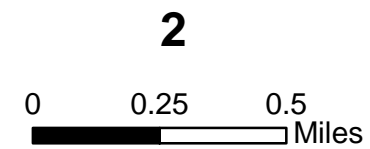
RRodriguez (GISS-T)
 8/3/2018
 7:50:28 PM



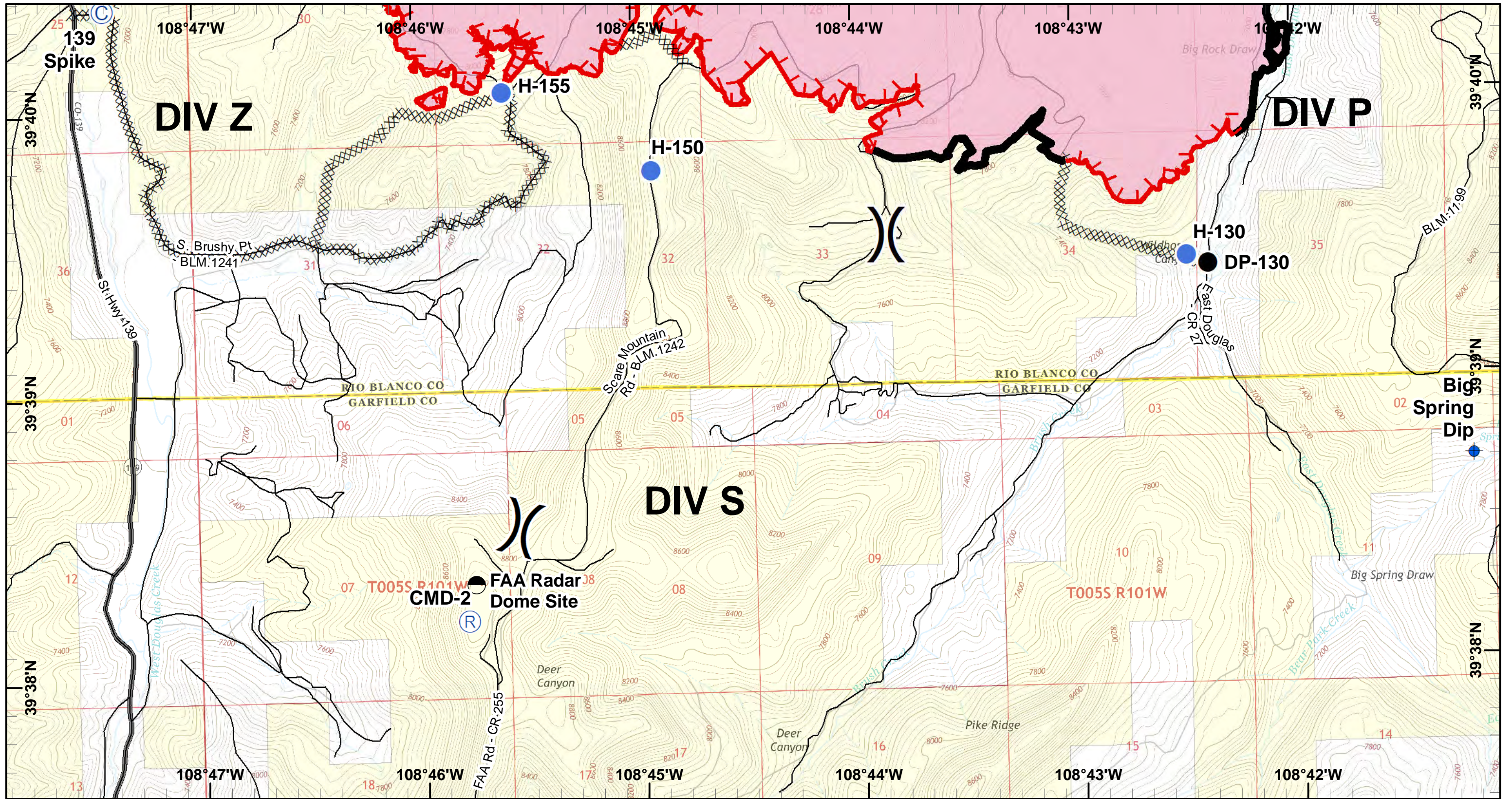
Red Canyon Fire
CO-WDR-000383
August 4, 2018

Approx. 5766 ac as of
8/1/2018 1454 hrs
Datum: NAD 83

- | | | | | | | | |
|---|------------|---|-------------------------------|---|----------------------|---|---------------|
|  | Camp |  | Division Break |  | Completed Line |  | Road |
|  | Drop Point |  | Uncontrolled Fire Edge |  | Completed Dozer Line |  | State Highway |
|  | Helispot |  | Wildfire Daily Fire Perimeter |  | BLM |  | PRI |

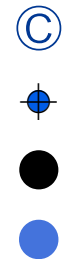


RRodriguez (GISS-T)
 8/3/2018
 7:50:42 PM



Red Canyon Fire
CO-WDR-000383
August 4, 2018

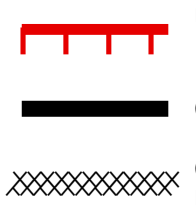
Approx. 5766 ac as of
8/1/2018 1454 hrs
Datum: NAD 83



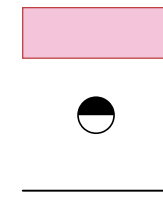
Camp
 Dip Site
 Drop Point
 Helispot



Repeater
 Division Break



Uncontrolled Fire Edge
 Completed Line
 Completed Dozer Line



Wildfire Daily Fire Perimeter
 Radar Dome Site
 Road

