




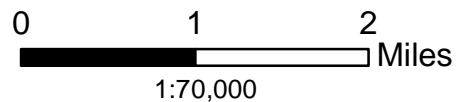







**Red Canyon Fire
IAP Map
Index Page
CO-WDR-000383
August 5, 2018**




**Approx. 5720 ac as of
8/4/2018 19:30 MDT
Datum: NAD 83**




-  Camp
-  Dip Site
-  Drop Point
-  Helispot
-  Repeater



-  Division Break
-  Uncontrolled Fire Edge

-  Completed Line
-  Completed Dozer Line
-  Wildfire Daily Fire Perimeter

-  Radar Dome Site
-  Road
-  State Highway

-  BLM
-  LOCAL
-  PRI



RRodriguez (GISS-T)
8/4/2018
8:19:46 PM