

**Red Canyon Fire**  
**CO-WDR-000383**  
**August 6, 2018**

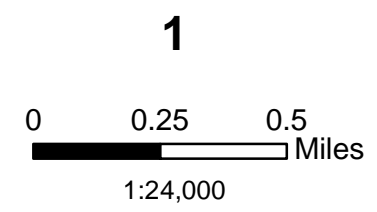
**Approx. 5720 ac as of**  
**8/4/2018 19:30 hrs**  
**Datum: NAD 83**

- Drop Point
- Helispot

- )) Division Break
- Completed Line

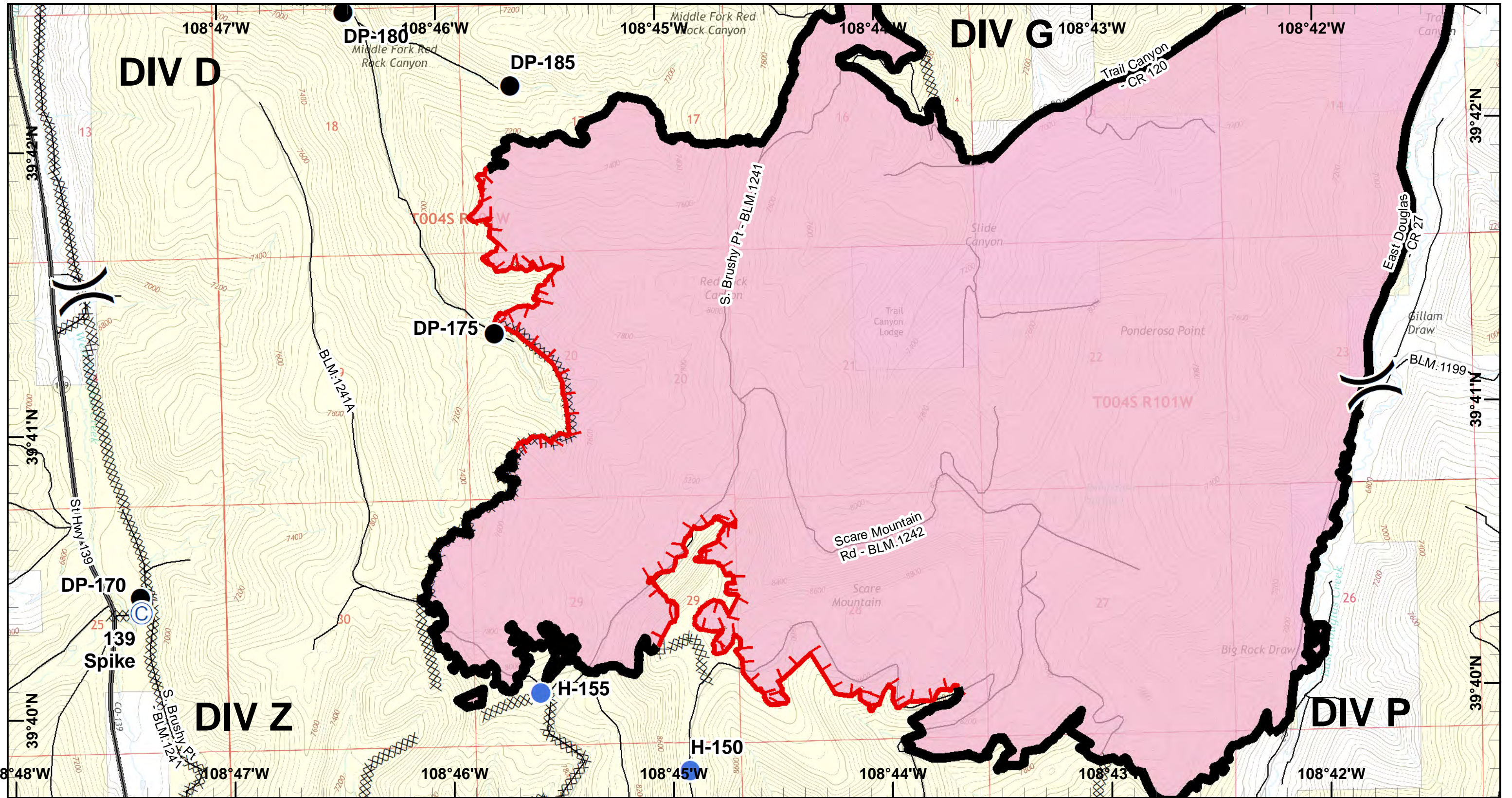
- Completed Dozer Line
- Wildfire Daily Fire Perimeter
- Road

- State Highway
- BLM
- PRI



**SOUTHWEST AREA**

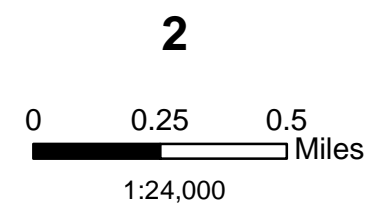
**INCIDENT MANAGEMENT TEAM 5**  
 RRodriguez (GISS-T)  
 8/5/2018  
 7:53:10 PM



**Red Canyon Fire**  
**CO-WDR-000383**  
**August 6, 2018**

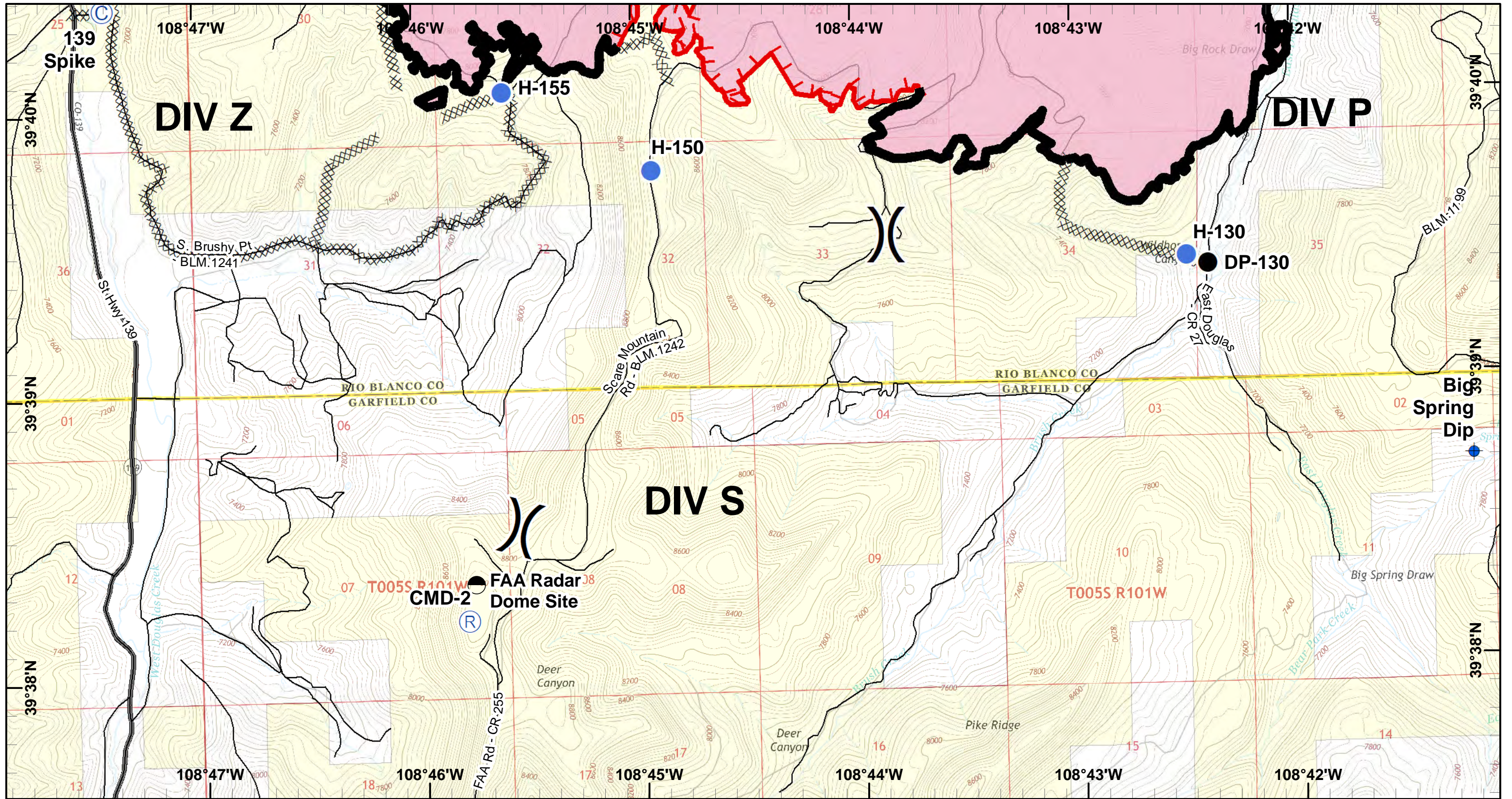
**Approx. 5720 ac as of**  
**8/4/2018 19:30 hrs**  
**Datum: NAD 83**

- |  |            |  |                        |  |                               |  |      |
|--|------------|--|------------------------|--|-------------------------------|--|------|
|  | Camp       |  | Division Break         |  | Completed Line                |  | Road |
|  | Drop Point |  | Completed Dozer Line   |  | State Highway                 |  | BLM  |
|  | Helispot   |  | Uncontrolled Fire Edge |  | Wildfire Daily Fire Perimeter |  | PRI  |



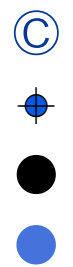
**SOUTHWEST AREA**

**INCIDENT MANAGEMENT TEAM 5**  
 RRodriguez (GISS-T)  
 8/5/2018  
 7:53:22 PM



**Red Canyon Fire**  
**CO-WDR-000383**  
**August 6, 2018**

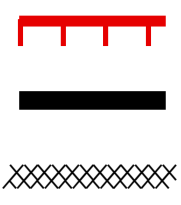
**Approx. 5720 ac as of**  
**8/4/2018 19:30 hrs**  
**Datum: NAD 83**



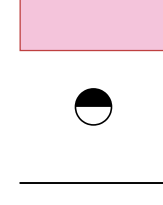
Camp  
 Dip Site  
 Drop Point  
 Helispot



Repeater  
 Division Break



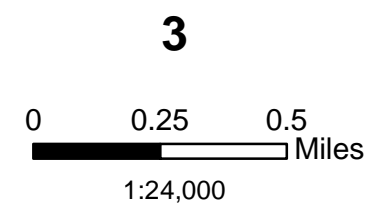
Uncontrolled Fire Edge  
 Completed Line  
 Completed Dozer Line



Wildfire Daily Fire Perimeter  
 Radar Dome Site  
 Road



State Highway  
 BLM  
 PRI



**SOUTHWEST AREA**

**INCIDENT MANAGEMENT TEAM 5**  
 RRodriguez (GISS-T)  
 8/5/2018  
 7:53:33 PM