

**Red Canyon Fire**  
**CO-WDR-000383**  
**August 7, 2018**

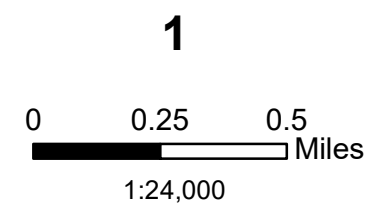
**Approx. 5720 ac as of**  
**8/4/2018 19:30 hrs**  
**Datum: NAD 83**

- Drop Point
- Helispot

- )) Division Break
- Completed Line

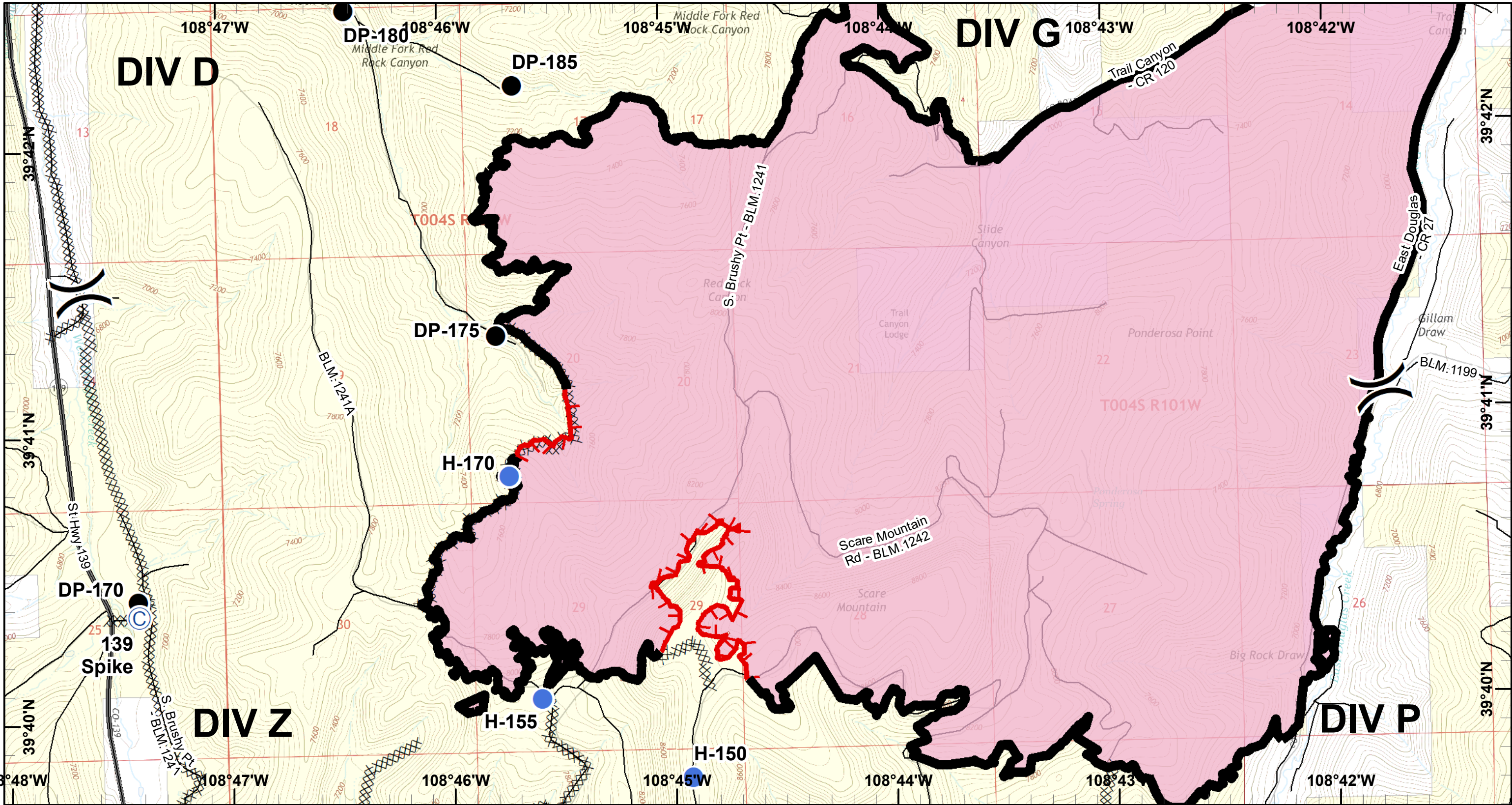
- XXXXXX Completed Dozer Line
- Wildfire Daily Fire Perimeter
- Road

- State Highway
- BLM
- PRI



**SOUTHWEST AREA**

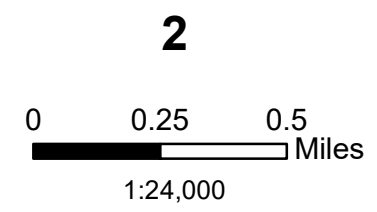
**INCIDENT MANAGEMENT TEAM 5**  
 RRodriguez (GISS-T)  
 8/6/2018  
 3:18:20 PM



**Red Canyon Fire**  
**CO-WDR-000383**  
**August 7, 2018**

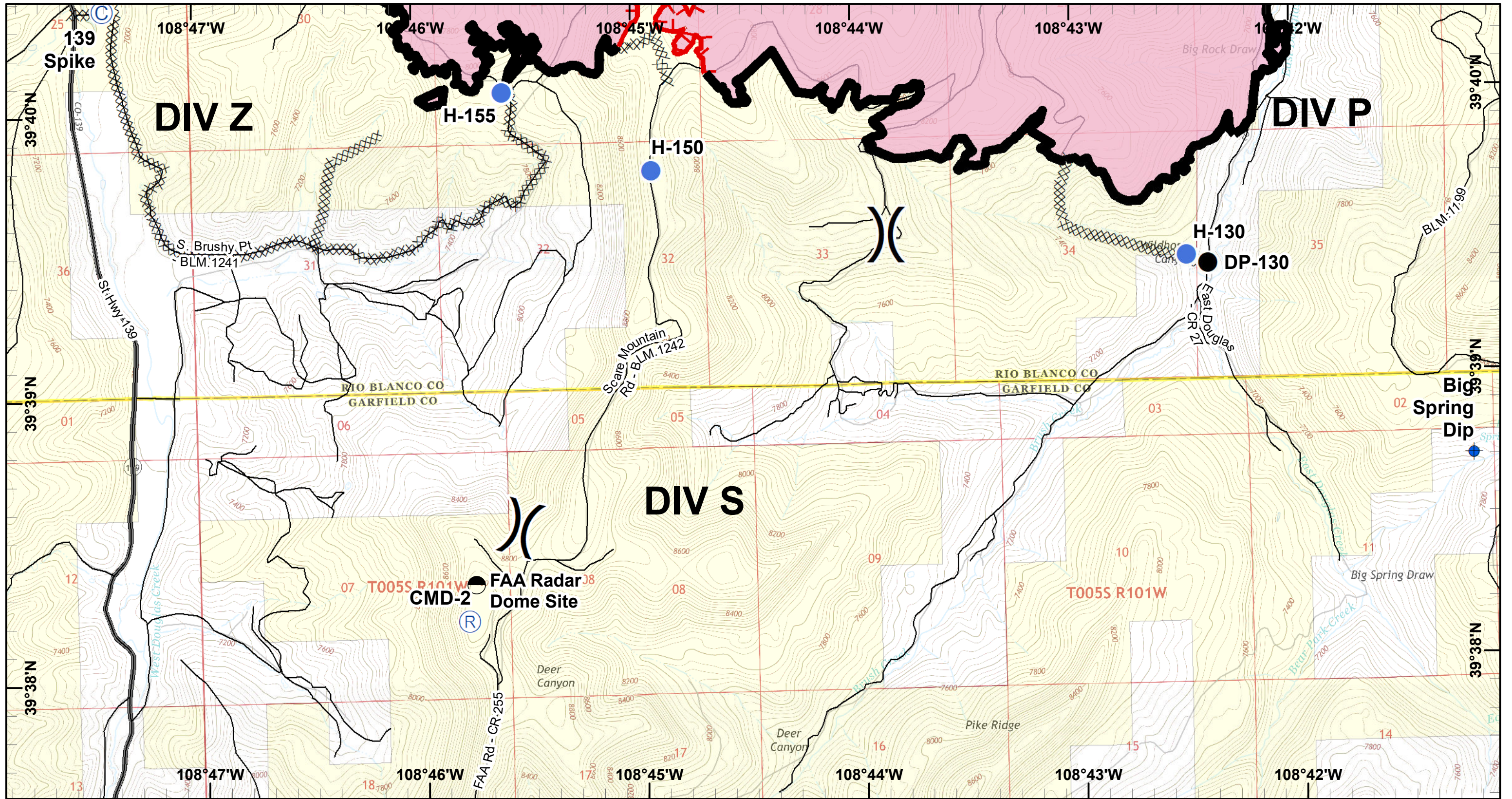
**Approx. 5720 ac as of**  
**8/4/2018 19:30 hrs**  
**Datum: NAD 83**

- |  |            |  |                               |  |                      |  |               |
|--|------------|--|-------------------------------|--|----------------------|--|---------------|
|  | Camp       |  | Division Break                |  | Completed Line       |  | Road          |
|  | Drop Point |  | Uncontrolled Fire Edge        |  | Completed Dozer Line |  | State Highway |
|  | Helispot   |  | Wildfire Daily Fire Perimeter |  | BLM                  |  | PRI           |



**SOUTHWEST AREA**

**INCIDENT MANAGEMENT TEAM 5**  
 RRodriguez (GISS-T)  
 8/6/2018  
 3:18:32 PM



**Red Canyon Fire**  
**CO-WDR-000383**  
**August 7, 2018**

**Approx. 5720 ac as of**  
**8/4/2018 19:30 hrs**  
**Datum: NAD 83**



Camp



Dip Site



Drop Point



Helispot



Repeater



Division Break



Uncontrolled Fire Edge



Completed Line




Completed Dozer Line



Wildfire Daily Fire Perimeter



Radar Dome Site



Road



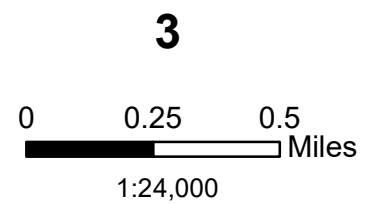
State Highway



BLM



PRI



**SOUTHWEST AREA**

**INCIDENT MANAGEMENT TEAM 5**  
 RRodriguez (GISS-T)  
 8/6/2018  
 3:18:45 PM