

# Briefing Map

August 7, 2018

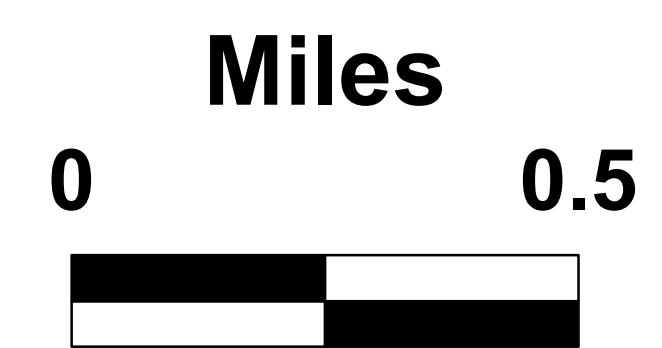

Red Canyon  
CO-WRD-000383

5720 Acres

Fire Perimeter as of  
Aug 4, 19:30 MDT

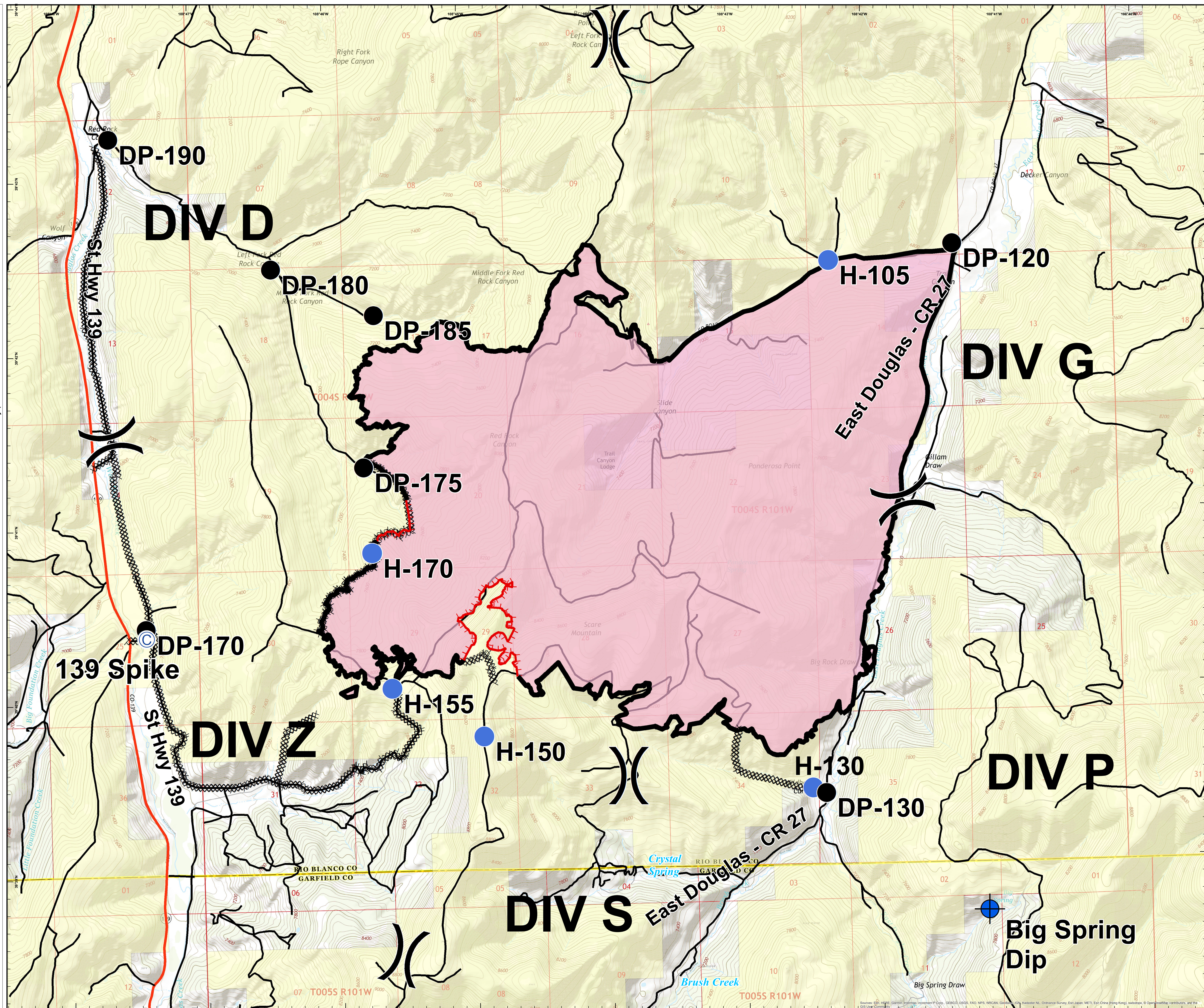
- Camp
- Dip Site
- Drop Point
- Helispot
- Division Break

- Road
- Highway
- Uncontrolled Fire Edge
- Completed Line
- Completed Dozer Line
- Wildfire Daily Fire Perimeter
- Ownership**
- BLM
- PRIVATE



1:12,000

RRodriguez (GISS-T)  
8/6/2018  
7:28:19 PM



Sources: Esri, HERE, Garmin, Swire, Intermap, P Corp, GEBCO, USGS, FAO, NPS, NRCAN, GeBCO, IGN, Canada, Sino, Swire, Esri, Japan, METI, Esri, China (Hong Kong), Swire, Esri, OpenStreetMap contributors, and the GIS User Community