





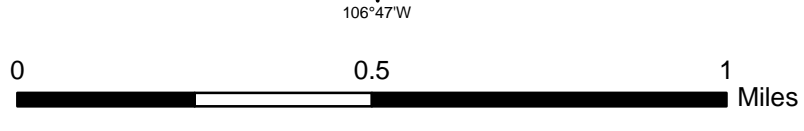



DIV A

-  Structure
-  GRAVEL ROAD
-  DIRT ROAD
-  Uncontrolled Fire Edge
-  USFS Wilderness
-  STATE LAND



RYAN FIRE - WY-MRF-598
 September 18, 2018 - Day Shift
 Approx. 2,470 acres as of 9/17, 1400 hrs

DIV A



NAD 83 - UTM Zone 12
 Synowiec
 9/17/2018 - 2331 hrs