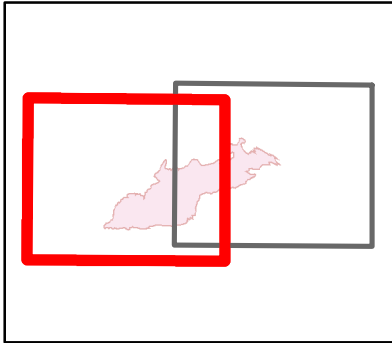






**RYAN FIRE**  
**IAP Map**  
 WY-MRF-598  
 Sept. 18, 2018  
 Approx. 2,470 acres  
 @ 1400 hrs, 9/17  
 Page 1 of 2



-  Buildings
-  Uncontrolled Fire Edge
-  GRAVEL ROAD
-  DIRT ROAD



0 0.25 0.5 Miles

NAD 83  
 UTM Zone 12



Synowic  
 9/17/2018  
 2120

