


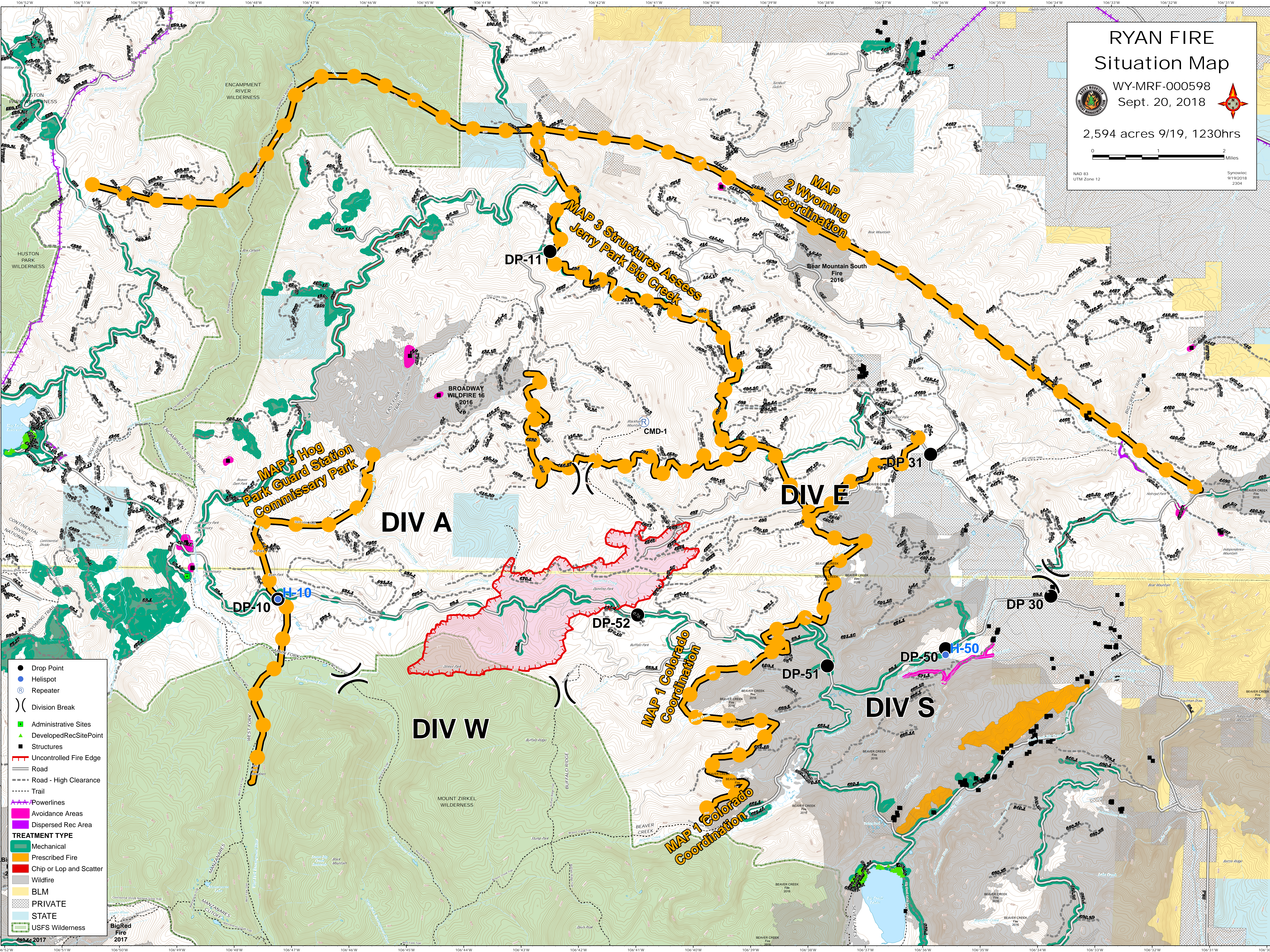
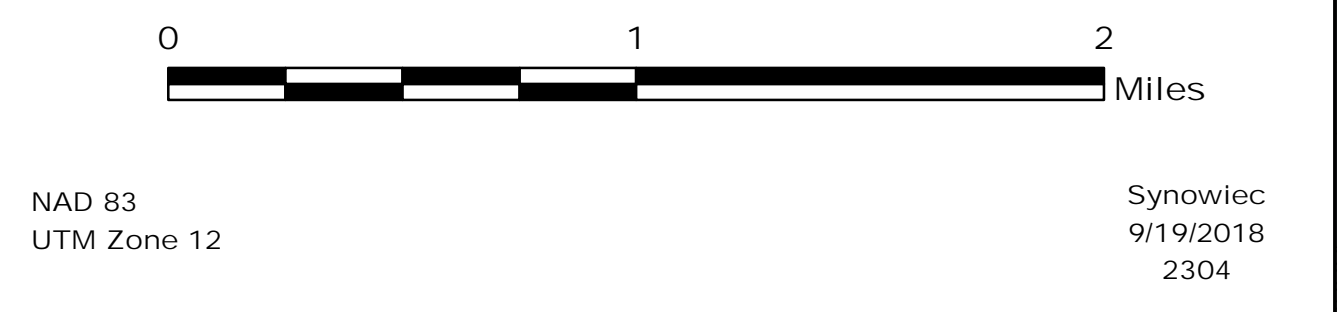
RYAN FIRE Situation Map



WY-MRF-000598
Sept. 20, 2018



2,594 acres 9/19, 1230hrs



- Drop Point
- Helispot
- Ⓡ Repeater
-) (Division Break
- Administrative Sites
- ▲ Developed Rec Site Point
- Structures
- Uncontrolled Fire Edge
- Road
- - - Road - High Clearance
- - - Trail
- ⚡ Powerlines
- Avoidance Areas
- Dispersed Rec Area
- TREATMENT TYPE**
- Mechanical
- Prescribed Fire
- Chip or Lop and Scatter
- Wildfire
- BLM
- PRIVATE
- STATE
- USFS Wilderness

BigRed Fire 2017