

RYAN FIRE Pilot Map










WY-MRF-000598



Sept. 21, 2018

Day Shift




2,725 acres 9/20/18 1630hrs

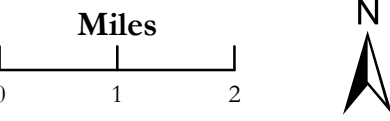
Legend

-  Aerial Hazard
-  Aerial Hazard
-  Uncontrolled Fire Edge
-  Dip Site
-  Drop Point
-  Helispot
-  Repeater
-  Water Source
-  Division Break

-  TFR 8/6367 9-20-18
-  Wilderness

Road Type

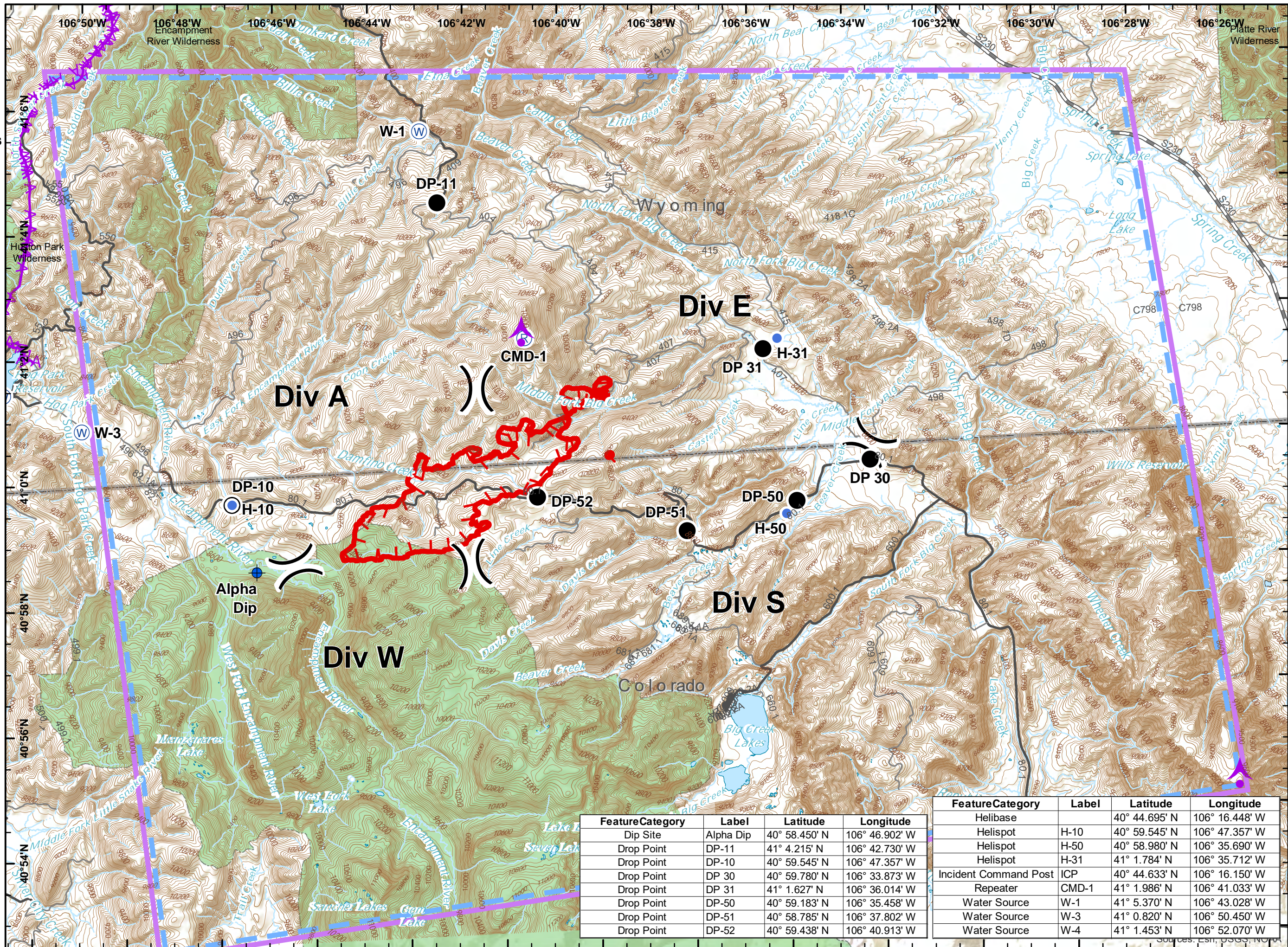
-  Gravel Road, Suitable for Passenger Car
-  Gravel Road, Moderate Comfort Level
-  Highway



NAD 83
UTM Zone 12



SMcCormick
9/20/2018
2220



FeatureCategory	Label	Latitude	Longitude
Dip Site	Alpha Dip	40° 58.450' N	106° 46.902' W
Drop Point	DP-11	41° 4.215' N	106° 42.730' W
Drop Point	DP-10	40° 59.545' N	106° 47.357' W
Drop Point	DP 30	40° 59.780' N	106° 33.873' W
Drop Point	DP 31	41° 1.627' N	106° 36.014' W
Drop Point	DP-50	40° 59.183' N	106° 35.458' W
Drop Point	DP-51	40° 58.785' N	106° 37.802' W
Drop Point	DP-52	40° 59.438' N	106° 40.913' W

FeatureCategory	Label	Latitude	Longitude
Helibase		40° 44.695' N	106° 16.448' W
Helispot	H-10	40° 59.545' N	106° 47.357' W
Helispot	H-50	40° 58.980' N	106° 35.690' W
Helispot	H-31	41° 1.784' N	106° 35.712' W
Incident Command Post	ICP	40° 44.633' N	106° 16.150' W
Repeater	CMD-1	41° 1.986' N	106° 41.033' W
Water Source	W-1	41° 5.370' N	106° 43.028' W
Water Source	W-3	41° 0.820' N	106° 50.450' W
Water Source	W-4	41° 1.453' N	106° 52.070' W

Sources: Esri, USGS, NOAA