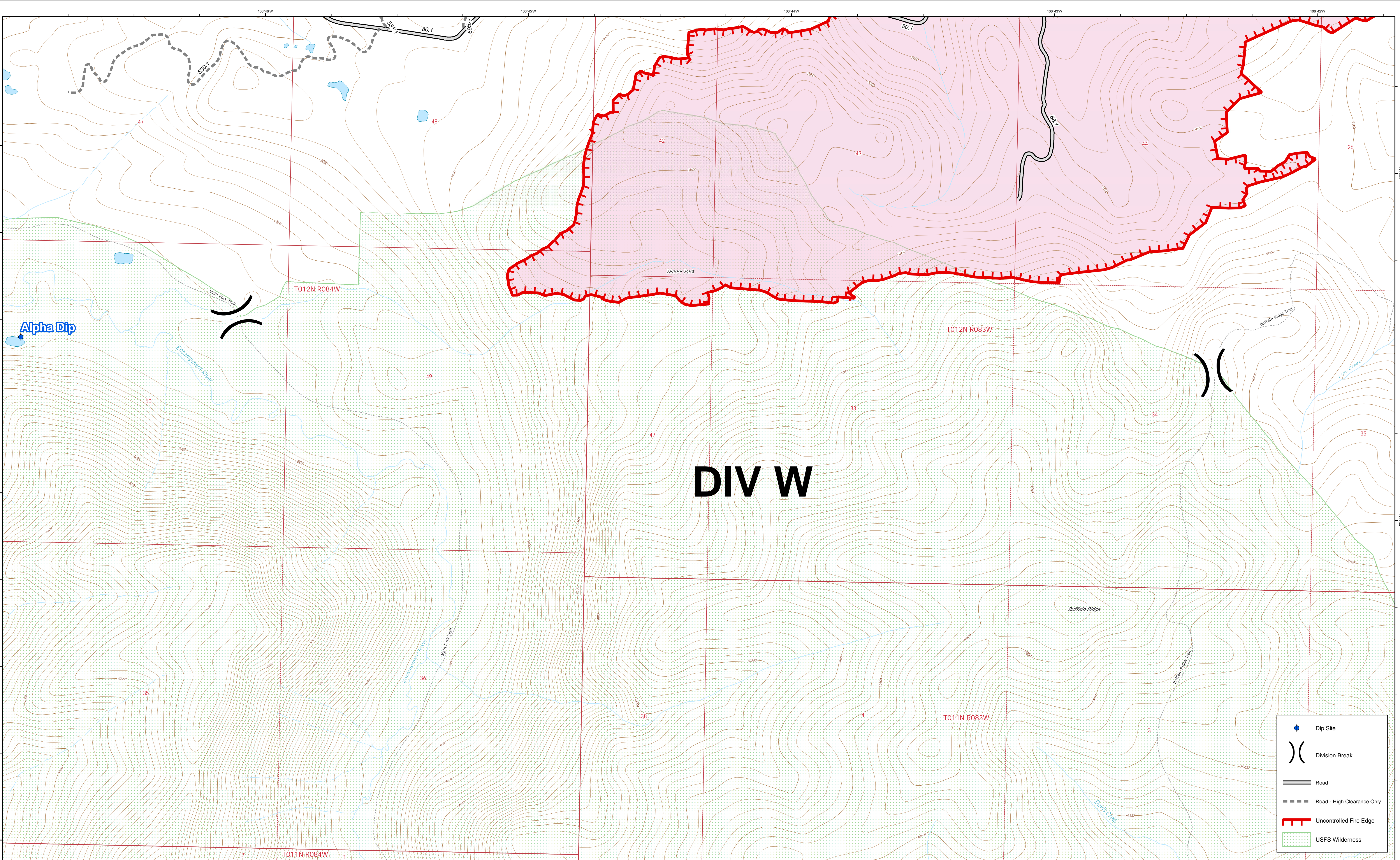


Ops Field Map - 9/20/2018 - 22:19 hrs

North


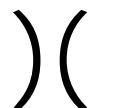




North

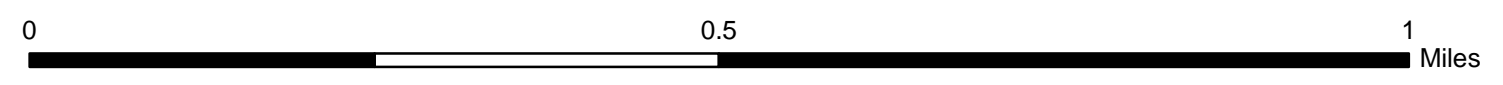


DIV W

RYAN FIRE - WY-MRF-598
September 21, 2018 - Day Shift
Approx. 2,725 acres as of 9/20, 1630 hrs

DIV W

-  Dip Site
-  Division Break
-  Road
-  Road - High Clearance Only
-  Uncontrolled Fire Edge
-  USFS Wilderness



NAD 83 - UTM Zone 12
Synowiec
9/20/2018 - 2219 hrs