









# RYAN FIRE Transportation



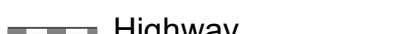

WY-MRF-598  
Sept. 21, 2018  
Day

2,725 acres  
as of 9/20, 1630 hrs

## Legend

-  Dip Site
-  Drop Point
-  Helibase
-  Helispot
-  Incident Command Post
-  Repeater
-  Water Source
-  Division Break

## Road Type

-  Gravel Road, Suitable for Passenger Car
-  Gravel Road, Moderate Comfort Level
-  Highway
-  Wildfire Perimeter



0 1.5 3 6 Miles

NAD 83  
UTM Zone 12



SMcCormick  
9/20/2018  
2258

