









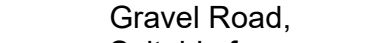



RYAN FIRE Transportation

WY-MRF-598
Sept. 22, 2018
Day

2,986 acres
as of 9/21 1900 hrs

Legend

-  Dip Site
-  Drop Point
-  Helibase
-  Helispot
-  Incident Command Post
-  Repeater
-  Water Source
-  Division Break

- ### Road Type
-  Gravel Road, Suitable for Passenger Car
 -  Gravel Road, Moderate Comfort Level
 -  Highway
 -  Wildfire Perimeter



0 1.5 3 6 Miles

NAD 83
UTM Zone 12



SMcCormick
9/21/2018
2251

