

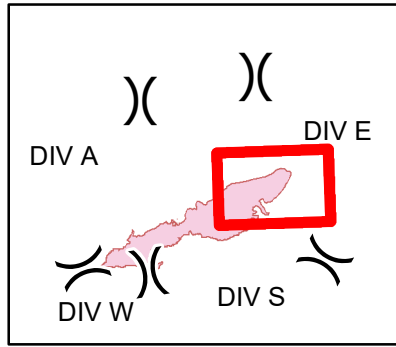
RYAN FIRE









IAP Map

WY-MRF-598
Sept. 23, 2018

8,685 acres as of 9/22-1930 hrs

Page 4 of 6



-  Structure
-  Uncontrolled Fire Edge
-  Road
-  Road - High Clearance
-  Drop Point
-  Gate
-  Helispot
-  Value at Risk



0 0.25 0.5 Miles

NAD 83
UTM Zone 12



Synowic
9/23/2018
0047

