

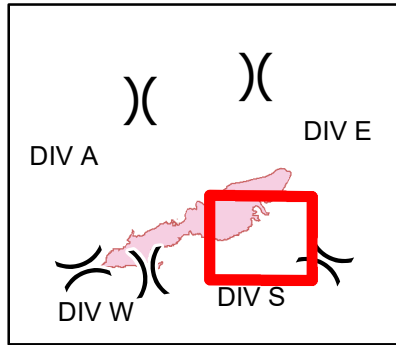
RYAN FIRE








IAP Map

WY-MRF-598
Sept. 23, 2018

8,685 acres as of 9/22-1930 hrs

Page 6 of 6



-  Structure
-  Uncontrolled Fire Edge
-  Road
-  Road - High Clearance
-  Drop Point
-  Helispot
-  Division Break



0 0.25 0.5 Miles

NAD 83
UTM Zone 12



Synowiec
9/23/2018
0047

