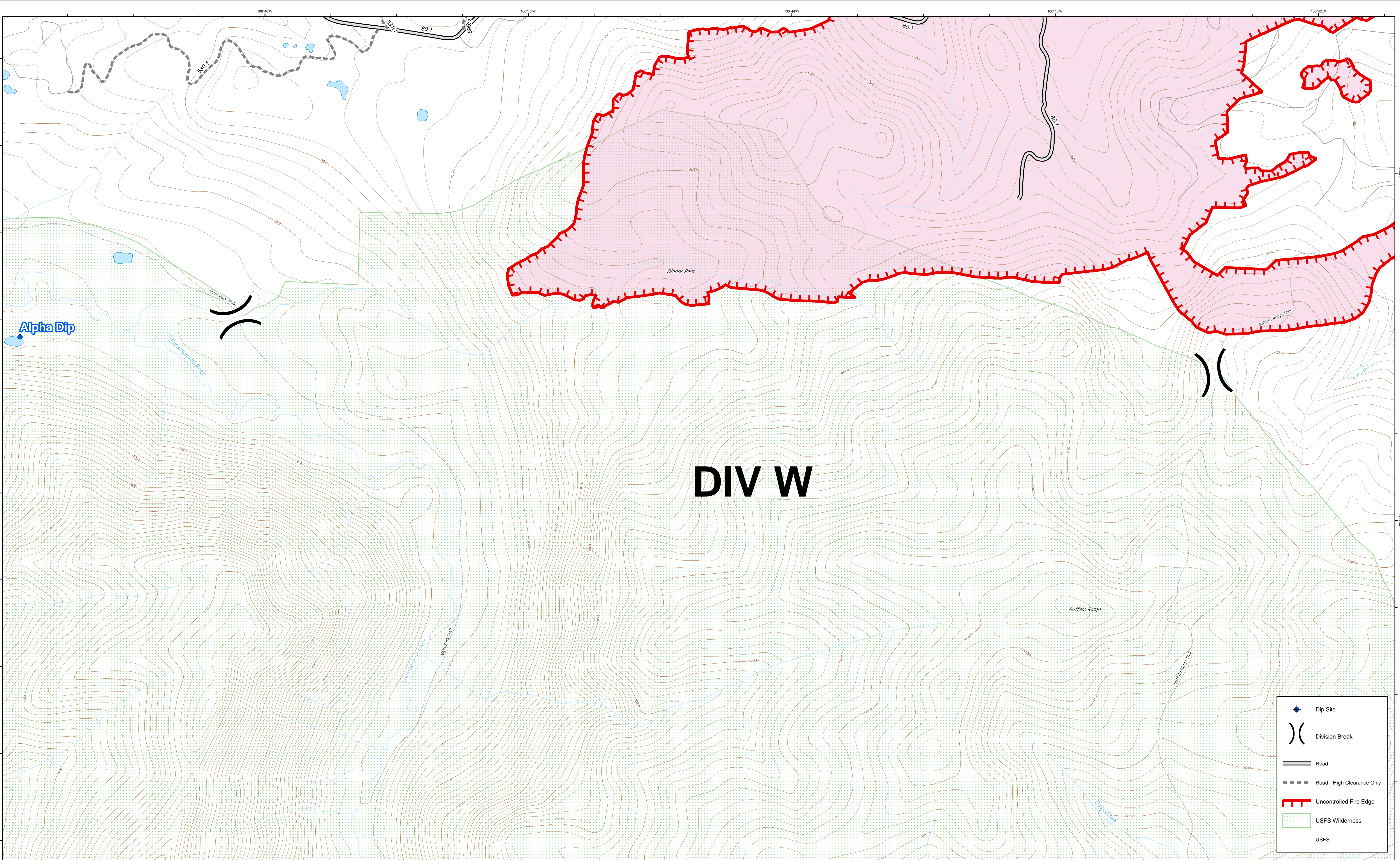








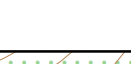
Ops Field Map - 9/23/2018 - 1633 hrs.




# DIV W

**RYAN FIRE - WY-MRF-598**  
September 23, 2018 - Night  
Approx. 15,477 acres as of 9/23, 1300 hrs

# DIV W

-  Dip Site
-  Division Break
-  Road
-  Road - High Clearance Only
-  Uncontrolled Fire Edge
-  USFS Wilderness
-  USFS



NAD 83 - UTM Zone 12  
Synowic  
9/23/2018 - 1633 hrs