











RYAN FIRE Transportation





WY-MRF-598
Sept. 23, 2018
Day

8,685 acres
as of 9/22 1930 hrs

Legend

-  Dip Site
-  Drop Point
-  Gate
-  Helibase
-  Helispot
-  Incident Command Post
-  Repeater
-  Water Source
-  Division Break
-  Wildfire Perimeter

Roads

-  High Clearance Route Identified For Use
-  Gravel Road, Suitable for Passenger Car
-  Gravel Road, Moderate Comfort Level
-  Highway



0 1.25 2.5 5 Miles

NAD 83
UTM Zone 12



SMcCormick
9/23/2018
0038

