

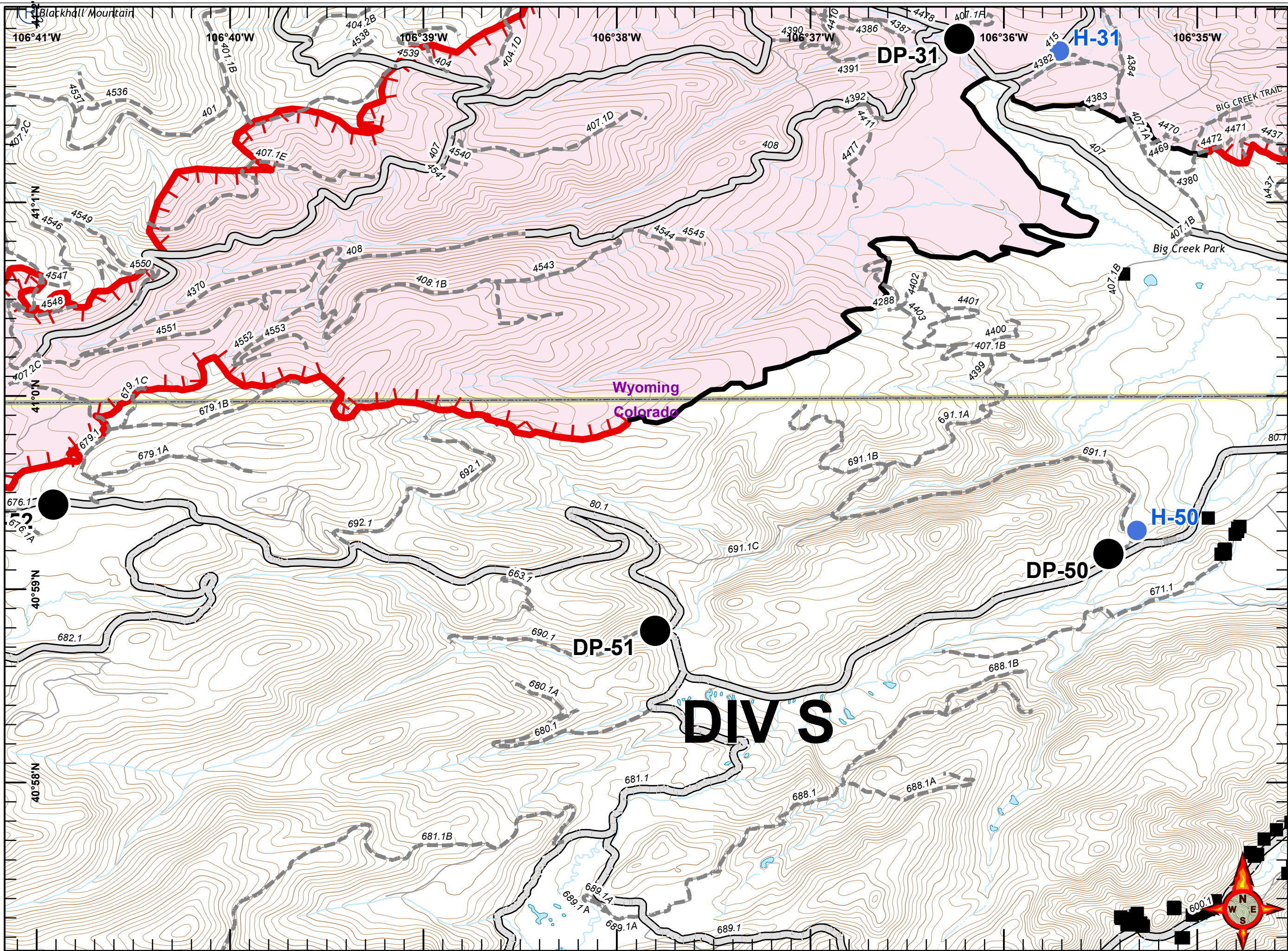
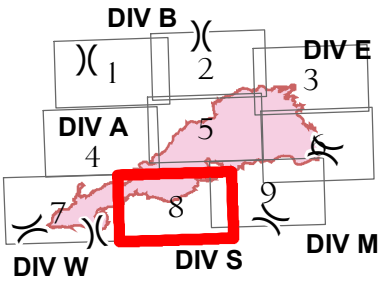
RYAN FIRE IAP Map

WY-MRF-598

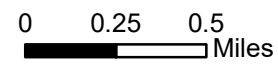
Sept. 25, 2018 - Day

19,962 acres as of 9/24-1800 hrs

Page 8 of 9



- Structure
- ┌─┐ Uncontrolled Fire Edge
- Completed Line
- Road
- - - Road - High Clearance
- Drop Point
- Helispot
- Ⓡ Repeater



NAD 83
UTM Zone 12



Synowic
9/24/2018
2209

