










# RYAN FIRE Transportation

WY-MRF-598  
Sept. 25, 2018  
Day





19,962 acres  
as of 9/24 1800 hrs

## Legend

-  Dip Site
-  Drop Point
-  Gate
-  Helibase
-  Helispot
-  Incident Command Post
-  Repeater
-  Water Source
-  Division Break

 Wildfire Perimeter

## Roads

-  High Clearance Route Identified For Use
-  Gravel Road, Suitable for Passenger Car
-  Gravel Road, Moderate Comfort Level
-  Highway



0 1.25 2.5 5 Miles

NAD 83  
UTM Zone 12



SMcCormick  
9/24/2018  
2205

