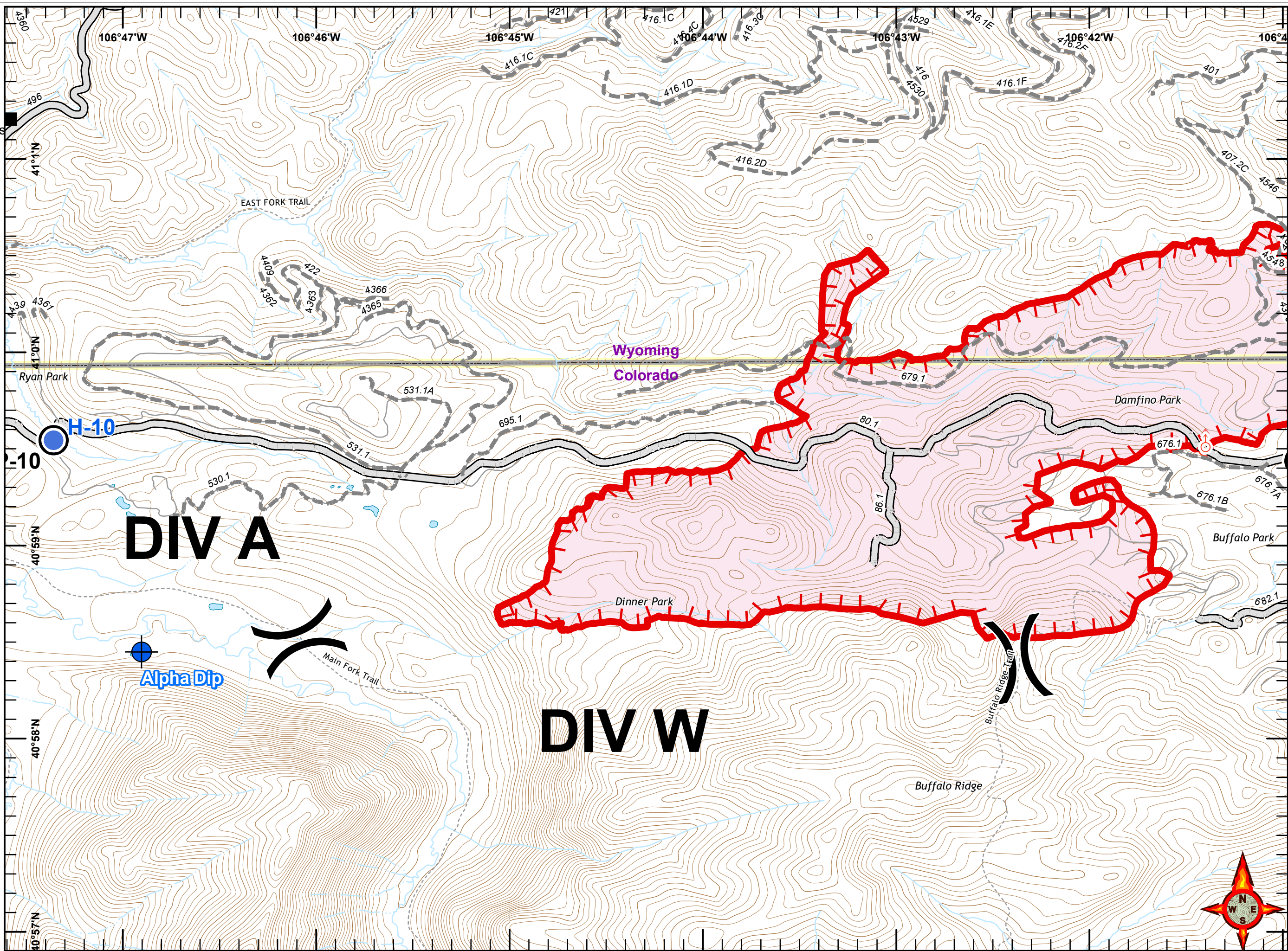
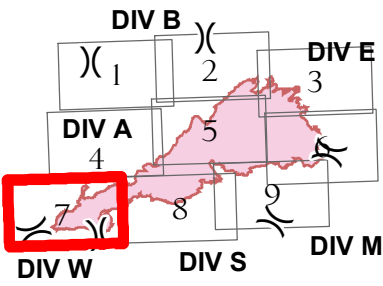


RYAN FIRE IAP Map

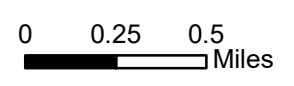
WY-MRF-598
Sept. 26, 2018 - Day

21,032 acres as of 9/25, 1800 hrs

Page 7 of 9



- Structure
- ▬ Uncontrolled Fire Edge
- ▬ Road
- ▬ Road - High Clearance
- ⊕ Dip Site
- Drop Point
- Helispot
- ♂ Spot Fire
-) Division Break



NAD 83
UTM Zone 12



Synowiec
9/25/2018
2300

