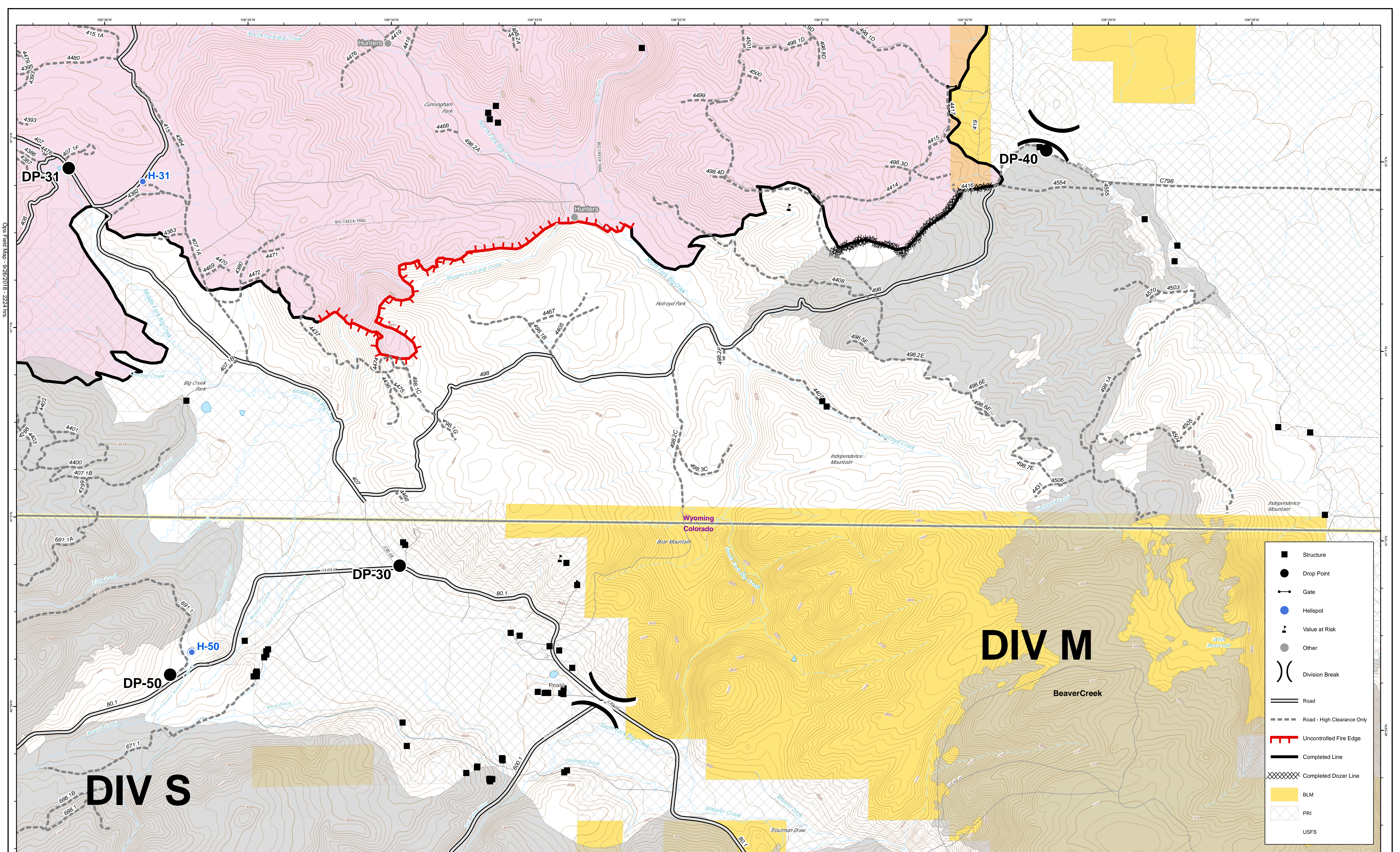


Ops Field Map - 9/26/2018 - 2224 hrs.





- Structure
- Drop Point
- Gate
- Helispot
- ⚡ Value at Risk
- Other
-) (Division Break
- Road
- - - Road - High Clearance Only
- Uncontrolled Fire Edge
- Completed Line
- XXXXX Completed Dozer Line
- BLM
- PRI
- USFS

DIV S

DIV M

RYAN FIRE - WY-MRF-598
September 27, 2018 - Day
Approx. 21,085 acres as of 9/26, 1630 hrs

DIV M



NAD 83 - UTM Zone 12
Synowiec
9/26/2018 - 2224 hrs