




Ryan
WY-MRF-000598
Infrared Heat Sources
1:95,000




Heat Perimeter



Intense Heat Areas



Scattered Heat Areas



Isolated Heat Sources

GCS WGS 1984

IR Interpreter: Brian Monroe
Interpreted total acres: 28,413
Date:10/06/2018
Scan Date/Time: 10/05/18 2345 hrs

Source: Esri, DigitalGlobe, GeoEye, Earthstar Geographics, CNES/Airbus DS, USDA, USGS, AEX, Getmapping, Aerogrid, IGN, IGP, swisstopo, and the GIS User Community