








Perimeter Data
4,745 Acres
8/20/2018
0830 Hrs.

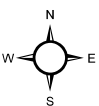
Silver Creek Fire
PIO Map
 WY-MRF-000312
 8/21/2018

-  Uncontrolled Fire Edge
-  Completed Line
-  Fire Area
-  Closure Area
-  Fire History
-  Wilderness
-  Bureau of Land Management
-  Private
-  State
-  State, County, City; Areas
-  US Forest Service

RLM
 8/20/2018
 2136 Hrs.



0 2.5 5 Miles



NAD83