































-  Drop Point
-  Helispot
-  Hot Spot
-  Incident Command Post
-  Mobile Weather Unit
-  Pump
-  Repeater
-  Spot Fire
-  Value at Risk
-  Division Break
-  Structures
-  Uncontrolled Fire Edge
-  Completed Line
-  Completed Dozer Line
-  Completed Hand Line
-  Fire Perimeter
-  Mileposts NFSR100
-  Improved Road
-  Unimproved Road
-  Transmission Powerline
-  Distribution Powerline
-  Stream/River, Perennial
-  Stream/River, Intermittent
-  Canal/Ditch
-  Timber Sale
-  Wilderness
-  Bureau of Land Management
-  State
-  State, County, City; Areas
-  US Forest Service

ftp.nifc.gov: Silver Creek Division Maps

