




SILVER CREEK FIRE
 Transportation Map
 WY-MRF-000312
 8/23/2018



Datum NAD83 0 0.5 1 2 Miles



SARVIS CREEK
 WILDERNESS

Div X












Div Z

Div A

Div R

Div F

4,745 acres
 8/20/2018 0830 hr.

-  Drop Point
-  Helispot
-  Incident Command Post
-  Mobile Weather Unit
-  Repeater
-  Division Break
-  Fire Polygon
-  Wilderness
-  Highway
-  Improved Road
-  Unimproved Road



CH 8/22/18 1900

To Kremmling 4 mi. ----->

