














-  Incident Command Post
-  Uncontrolled Fire Edge
-  Completed Line
-  Fire Area
-  Closure Area
-  Counties
-  Fire History
-  Wilderness
-  Bureau of Land Management
-  Private
-  State
-  State, County, City; Areas
-  US Forest Service

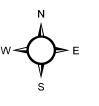

Perimeter Data
4,772 Acres
8/25/2018
1630 Hrs.



Silver Creek Fire
PIO Map

WY-MRF-000312
 9/2/2018 - 9/4/2018

NAD83
 Scale 1:175,000



SPM
 9/5/2018
 2133 Hrs.