



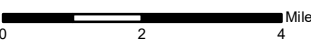
-  Incident Command Post
-  Highways
-  Improved Road
-  Unimproved Road
-  Trail
-  Uncontrolled Fire Edge
-  Completed Line
-  Fire Area
-  Closure Area
-  Counties
-  Fire History
-  Wilderness
-  Bureau of Land Management
-  Private
-  State
-  State, County, City; Areas
-  US Forest Service



Silver Creek Fire PIO Map

WY-MRF-000312
9/18/2018





Scale 1:175,000

Perimeter Data
12,214 Acres
9/17/2018
1100 hrs

SPM
9/17/2018
1956 Hrs.