

A B C D E F G H I J K L M N O P Q R S T



Silver Creek Fire
 WY-MRF-000312
 9/20/2018




0 1 2 Miles



Perimeter Data
 13,328 acres
 9/19/2018
 1300 Hrs.

**Green Creek
 2002**


















Div W

Div F

Div A

Div D

Latigo Ranch

-  Drop Point
-  Helispot
-  Mobile Weather Unit
-  Sling Site
-  Water Source
-  Division Break
-  Structures
-  Transmission Powerline
-  Distribution Powerline
-  Fire History
-  Drop Point
-  Helispot
-  Mobile Weather Unit
-  Sling Site
-  Water Source
-  Division Break
-  Wilderness

A B C D E F G H I J K L M N O P Q R S T