




























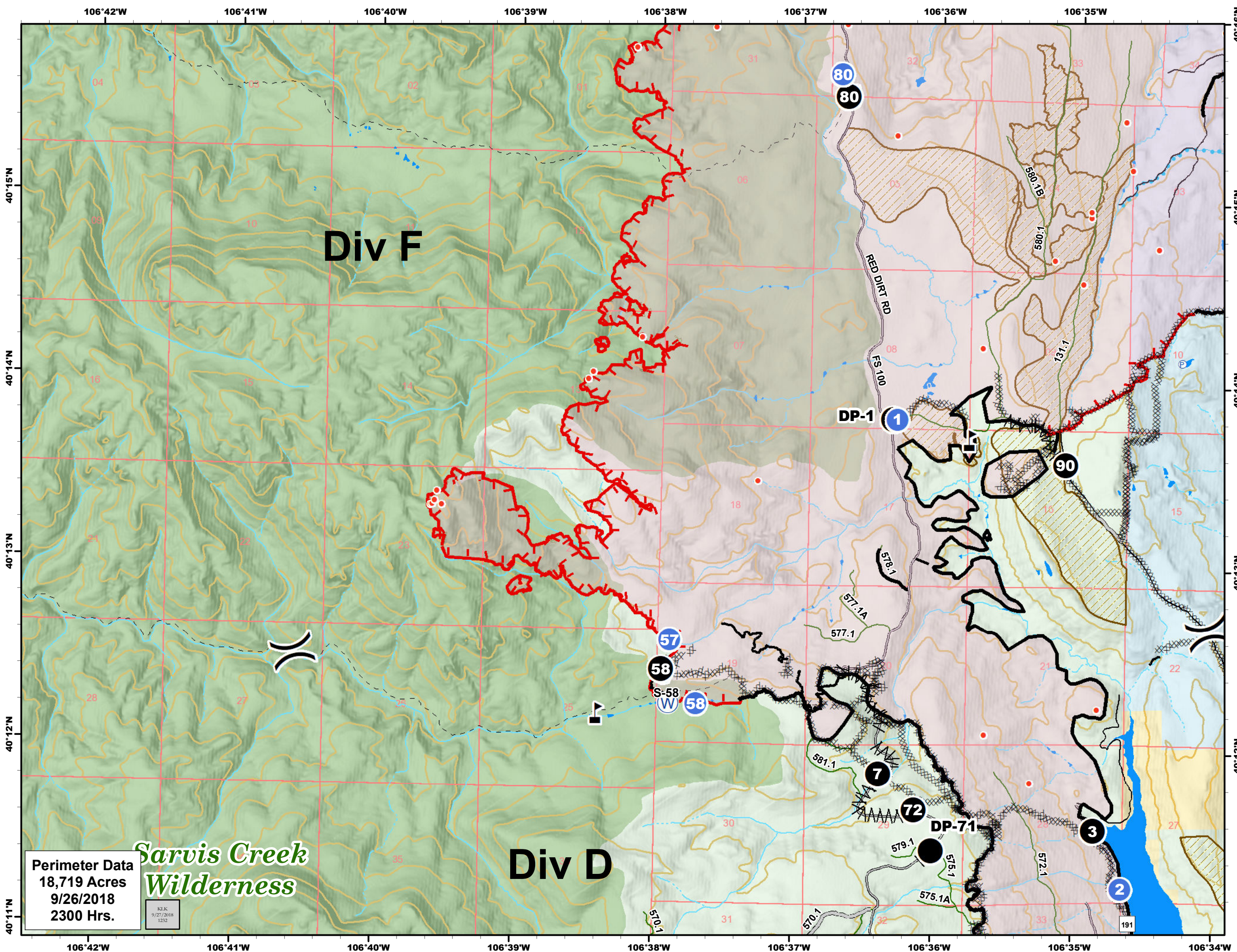



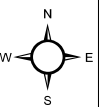
-  Drop Point
-  Helispot
-  Hot Spot
-  Mobile Weather Unit
-  Pump
-  Spot Fire
-  Value at Risk
-  Division Break
-  Completed Line
-  Completed Dozer Line
-  Completed Hand Line
-  Road as Completed Line
-  Uncontrolled Fire Edge
-  Access or Improved Road
-  Line Break Completed
-  Completed Burnout
-  Aerial Hazard
-  Other
-  Wildfire Daily Fire Perimeter
-  Structures
-  Highways
-  County Roads
-  Unknown/Private Route
-  USFS Route
-  Trail
-  Distribution Powerline
-  Timber Sale
-  Bureau of Land Management
-  Private
-  State
-  US Forest Service









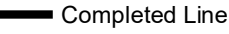
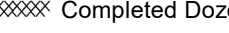

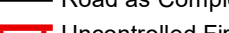


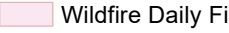
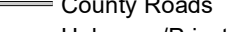


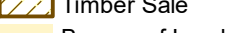
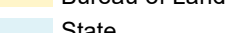




**Perimeter Data**  
 18,719 Acres  
 9/26/2018  
 2300 Hrs.

KJK  
 9/27/2018  
 1252




**Silver Creek Fire**  
**IAP Map**  
 WY-MRF-000312  
 9/28-30/2018

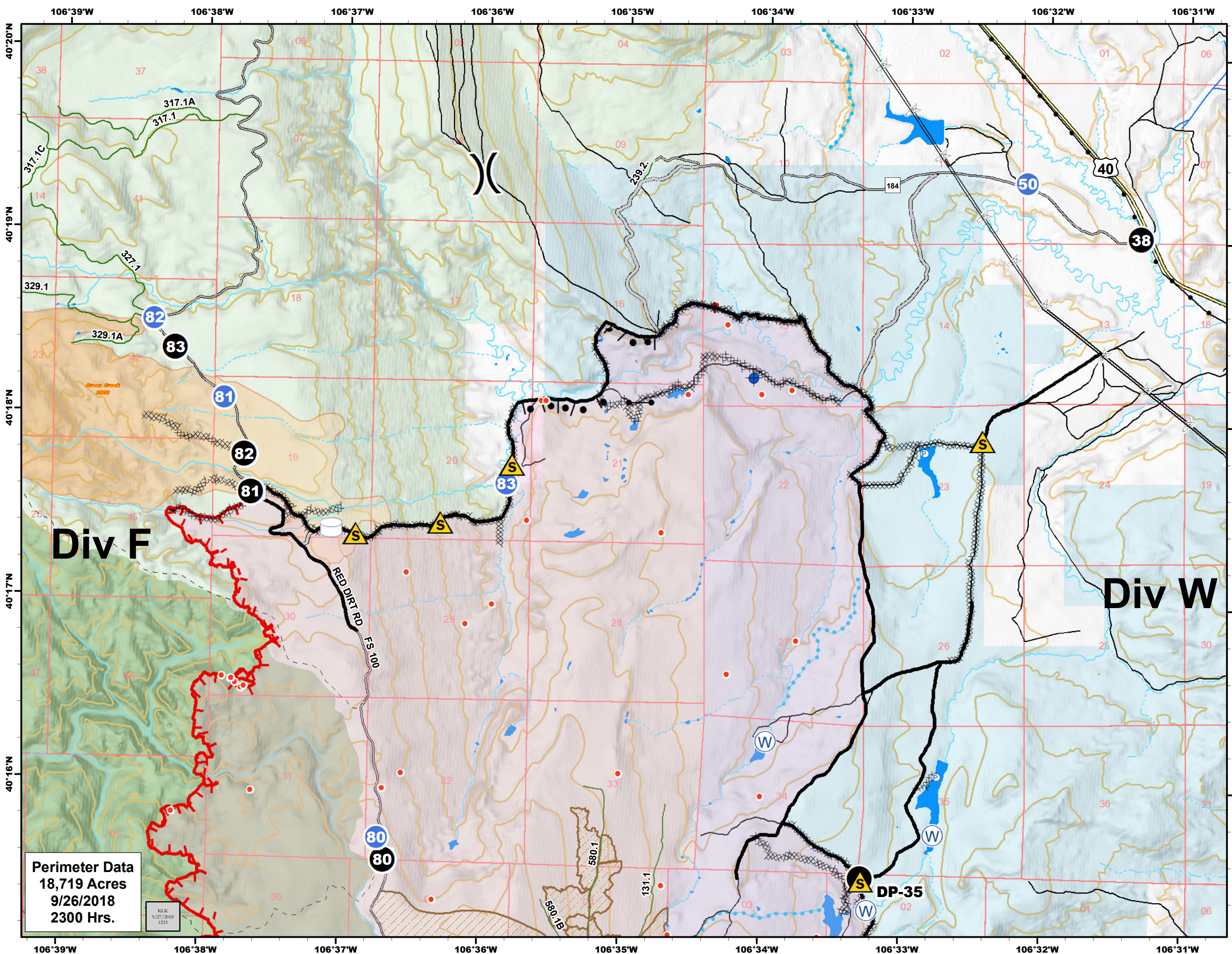

 NAD83  
 0 0.5 1 Miles


-  Drop Point
-  Helispot
-  Hot Spot
-  Pump
-  Sling Site
-  Water Source
-  Value at Risk
-  Division Break
-  Completed Line
-  Completed Dozer Line
-  Completed Hand Line
-  Road as Completed Line
-  Uncontrolled Fire Edge
-  Access or Improved Road
-  Line Break Completed
-  Wildfire Daily Fire Perimeter
-  County Roads
-  Unknown/Private Route
-  USFS Route
-  Trail
-  Timber Sale
-  Bureau of Land Management
-  State
-  US Forest Service


**Perimeter Data**  
 18,719 Acres  
 9/26/2018  
 2300 Hrs.






























*Sarvis Creek*  
*Wilderness*

KJK  
 9/27/2018  
 1252



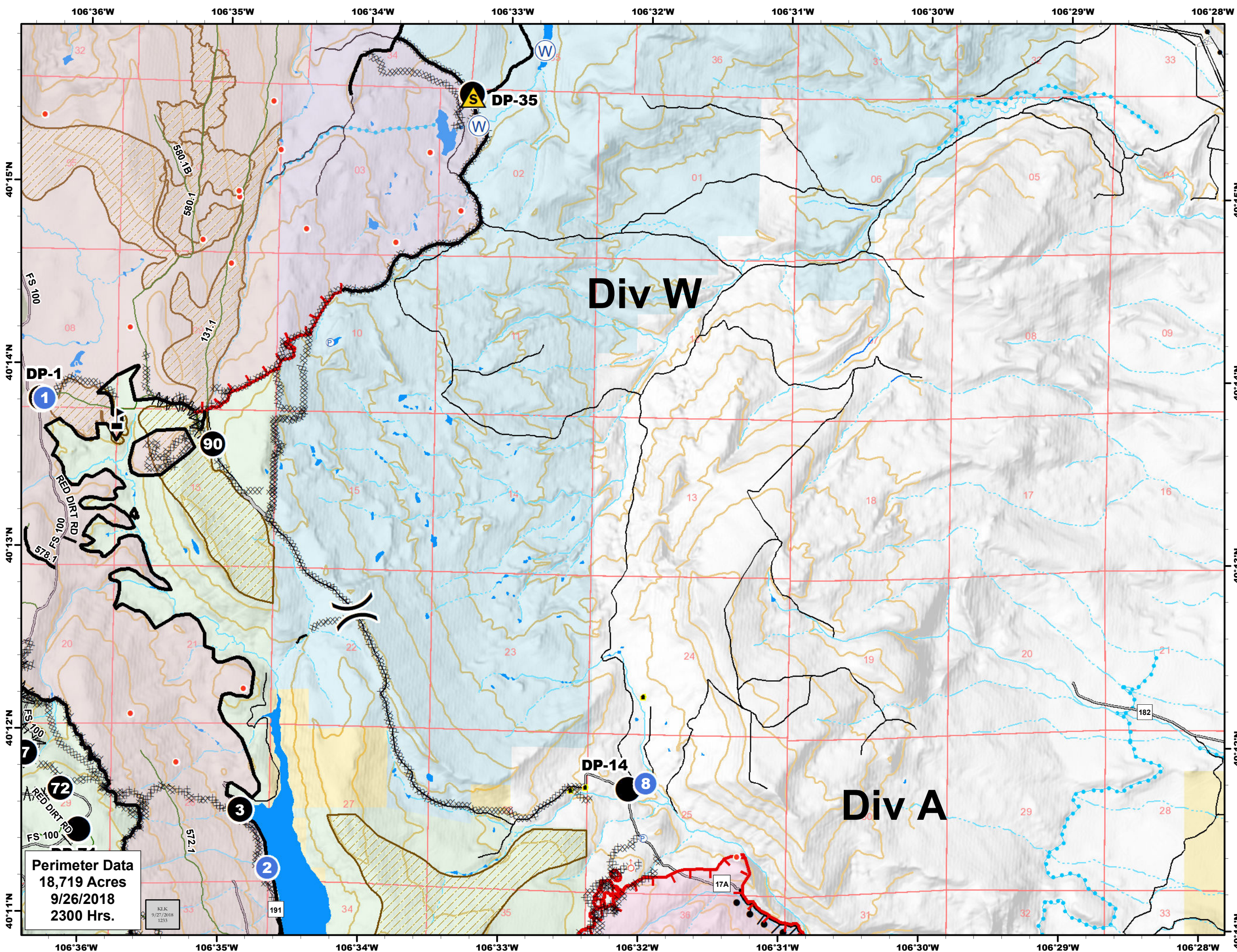

**Silver Creek Fire**  
**IAP Map**  
 WY-MRF-000312  
 9/28-30/2018


NAD83  
 0 0.5 1 Miles  


-  Dip Site
-  Drop Point
-  Gate
-  Helispot
-  Hot Spot
-  Pump
-  Safety Zone
-  Water Source
-  Water Tank
-  Division Break
-  Completed Line
-  Completed Dozer Line
-  Completed Hand Line
-  Road as Completed Line
-  Uncontrolled Fire Edge
-  Access or Improved Road
-  Completed Burnout
-  Wildfire Daily Fire Perimeter
-  Highways
-  County Roads
-  Unknown/Private Route
-  USFS Route
-  Trail
-  Transmission Powerline
-  Distribution Powerline
-  Timber Sale
-  Fire History Private
-  Fire History State
-  Fire History US Forest Service

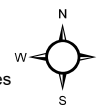
**Perimeter Data**  
 18,719 Acres  
 9/26/2018  
 2300 Hrs.










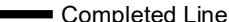


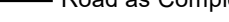



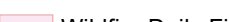
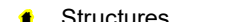

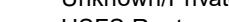


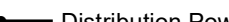

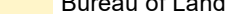
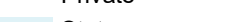
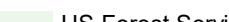



KJK  
 9/27/2018  
 1253




**Silver Creek Fire**  
**IAP Map**  
 WY-MRF-000312  
 9/28-30/2018

NAD83  
 0 0.5 1 Miles



-  Drop Point
-  Helispot
-  Hot Spot
-  Pump
-  Safety Zone
-  Spot Fire
-  Water Source
-  Value at Risk
-  Division Break
-  Completed Line
-  Completed Dozer Line
-  Completed Hand Line
-  Road as Completed Line
-  Uncontrolled Fire Edge
-  Access or Improved Road
-  Line Break Completed
-  Completed Burnout
-  Wildfire Daily Fire Perimeter
-  Structures
-  County Roads
-  Unknown/Private Route
-  USFS Route
-  Trail
-  Transmission Powerline
-  Distribution Powerline
-  Timber Sale
-  Bureau of Land Management
-  Private
-  State
-  US Forest Service

**Perimeter Data**  
 18,719 Acres  
 9/26/2018  
 2300 Hrs.

KJJK  
 9/27/2018  
 1253