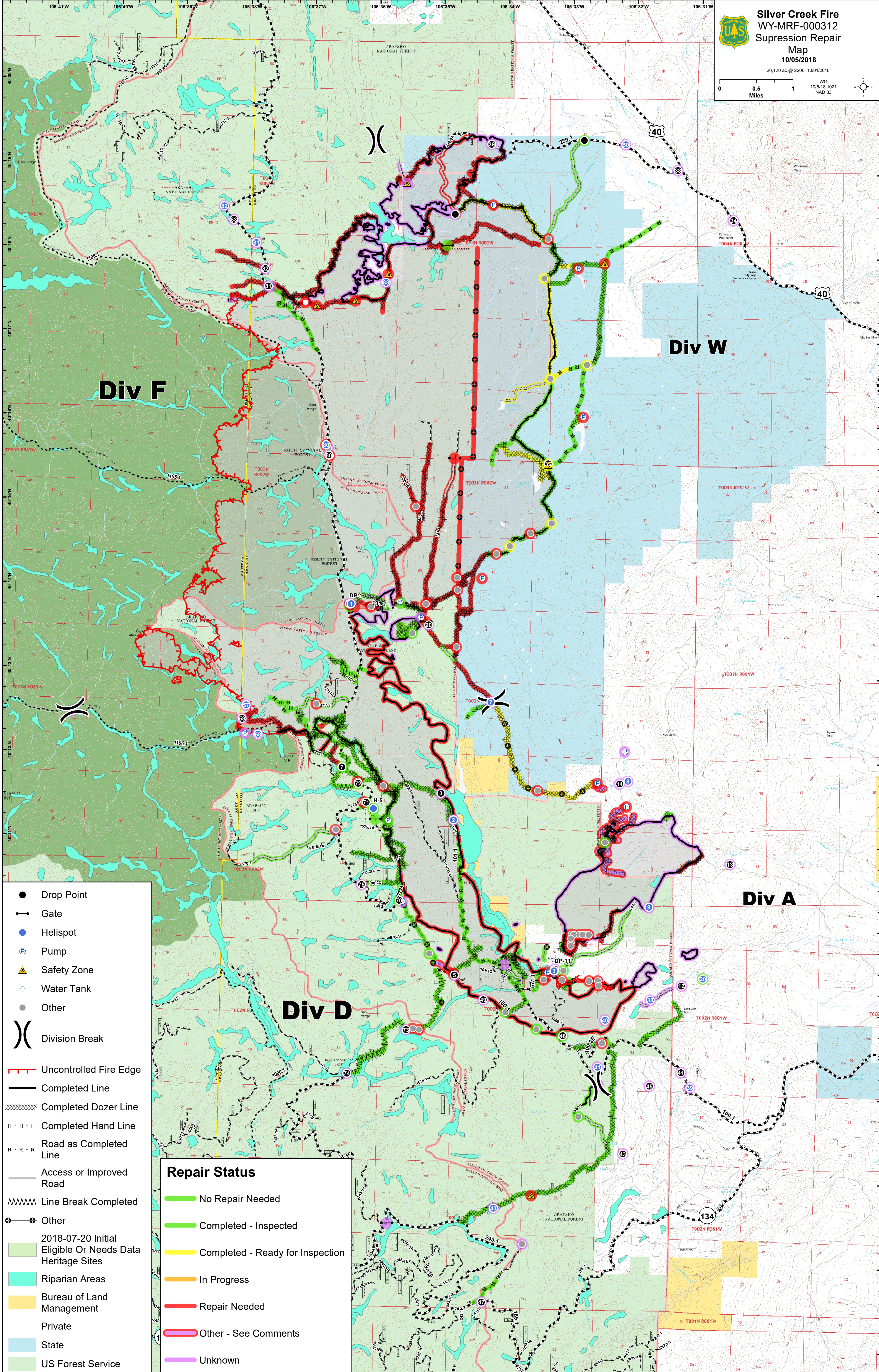
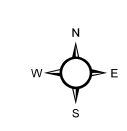
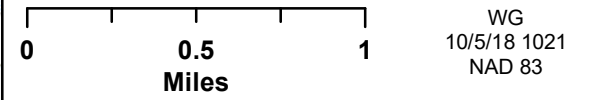




Silver Creek Fire
 WY-MRF-000312
 Suppression Repair
 Map
 10/05/2018

20,120 ac @ 2200 10/01/2018



- Drop Point
- Gate
- Helispot
- ⊕ Pump
- ▲ Safety Zone
- ⊕ Water Tank
- Other
-) Division Break
- Uncontrolled Fire Edge
- Completed Line
- ⊗ Completed Dozer Line
- Completed Hand Line
- Road as Completed Line
- Access or Improved Road
- ⊗ Line Break Completed
- ⊗ Other
- 2018-07-20 Initial Eligible Or Needs Data Heritage Sites
- Riparian Areas
- Bureau of Land Management
- Private
- State
- US Forest Service

- Repair Status**
- No Repair Needed
 - Completed - Inspected
 - Completed - Ready for Inspection
 - In Progress
 - Repair Needed
 - Other - See Comments
 - Unknown