





Spring Creek CO-CTX-001266  
Infrared Map


Flown July 13, 2018 @ 0033 MDT  
Calculated Acres: 108,045

-  Heat Perimeter
-  Intense Heat
-  Scattered Heat
-  Isolated Heat Source



S. Stitt, IRIN

Miles



Sources: Esri, HERE, Garmin, Intermap, Increment P Corp., GEBCO, USGS, FAO, NPS, NRCAN, GeoBase, IGN, Kadaster NL, Ordnance Survey, Esri Japan, METI, Esri China (Hong Kong), swisstopo, OpenStreetMap contributors, and the GIS User Community, Source: Esri, DigitalGlobe, GeoEye, Earthstar Geographics, CNES/Airbus DS, USDA, USGS, AeroGRID, IGN, and the GIS User Community