






Spring Creek CO-CTX-001266
Infrared Map

Flown July 13, 2018 @ 0033 MDT
Calculated Acres: 108,045

-  Heat Perimeter
-  Intense Heat
-  Scattered Heat
-  Isolated Heat Source

N



S. Stitt, IRIN



Sources: Esri, HERE, Garmin, Intermap, increment P Corp., GEBCO, USGS, FAO, NPS, NRCAN, GeoBase, IGN, Kadaster NL, Ordnance Survey, Esri Japan, METI, Esri China (Hong Kong), swisstopo, © OpenStreetMap contributors, and the GIS User Community