








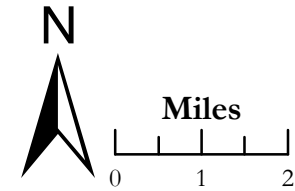


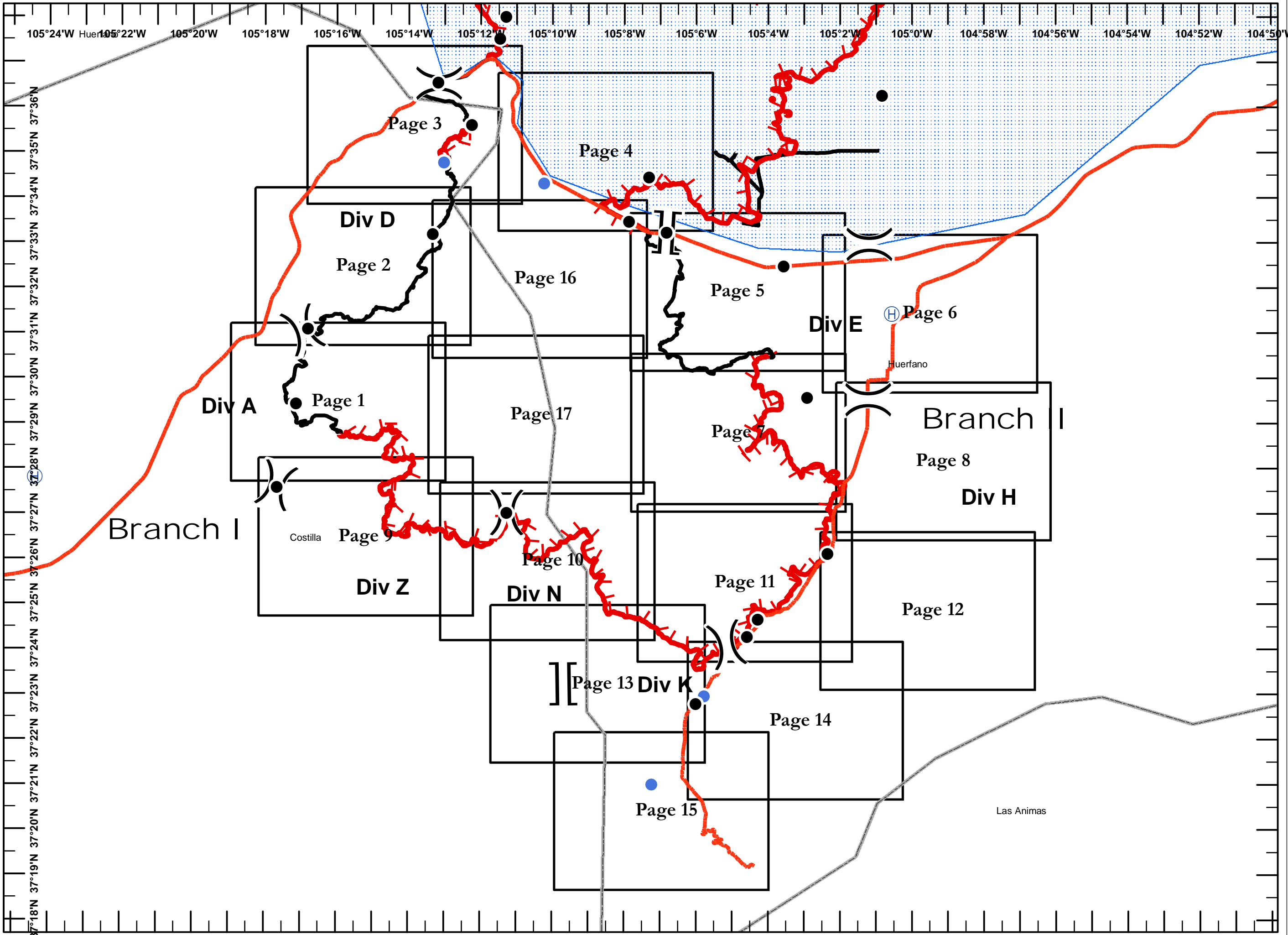
Spring Creek Fire
IAP Map
 COCTX-1266
 July 5, 2018
 Day Shift
 Approx. 95,7395 acres
 as of 7/4/18 @ 1600 hrs
 Datum: NAD 83
 Index Map

Legend - Select Features

-  Uncontrolled Fire Edge
-  Completed Line
-  Drop Point
-  Helibase
-  Helispot
-  Division Break
-  Branch Break
-  Spring Creek Team Blue area
-  GridIndex_IAP_24K














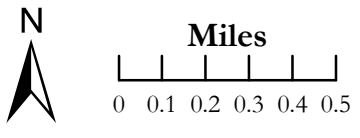

DHammond
 7/4/2018
 2123



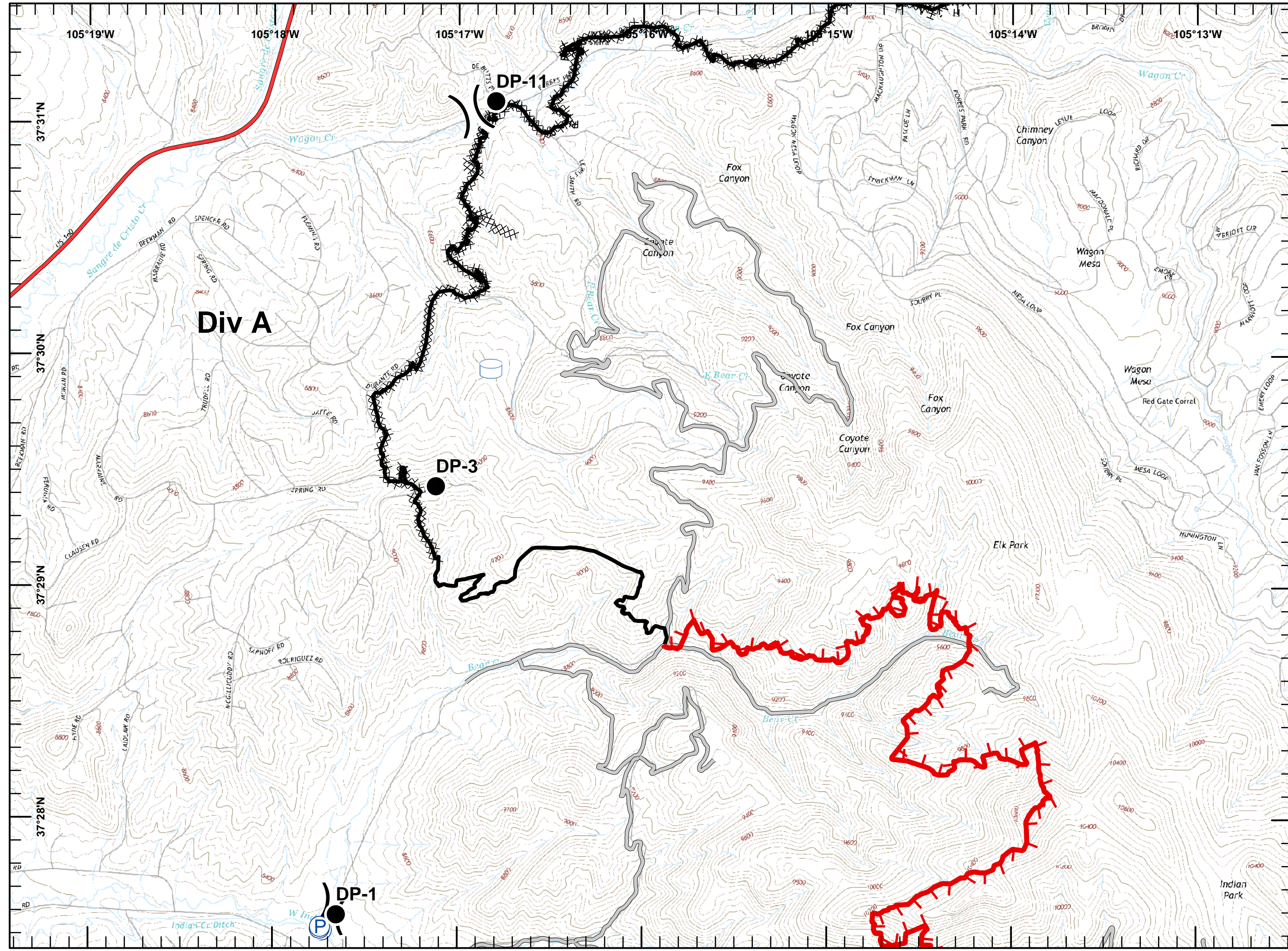
Spring Creek Fire
 IAP Map
 COCTX-1266
 July 5, 2018
 Day Shift
 Approx. 95,739 acres
 as of 7/4/18 @ 1600 hrs
 Datum: NAD 83
 Page 1 of 17
 Br I - Div A

Legend

-  Drop Point
-  Pump
-  Water Source
-  Water Tank
-  Division Break
-  Uncontrolled Fire Edge
-  Completed Line
-  Completed Dozer Line
-  Completed Hand Line
-  Road as Completed Line
-  Access or Improved Road














DHammond
 7/4/2018
 2147

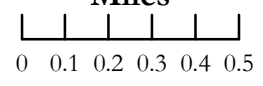


Spring Creek Fire
 IAP Map
 COCTX-1266
 July 5, 2018
 Day Shift
 Approx. 95,739 acres
 as of 7/43/18 @ 1600 hrs
 Datum: NAD 83
 Page 2 of 17
 Br I - Div D


Legend

-  Dip Site
-  Drop Point
-  Helispot
-  Internet Access
-  Division Break
-  Completed Line
-  Completed Dozer Line
-  Completed Hand Line
-  Road as Completed Line
-  Access or Improved Road


Miles



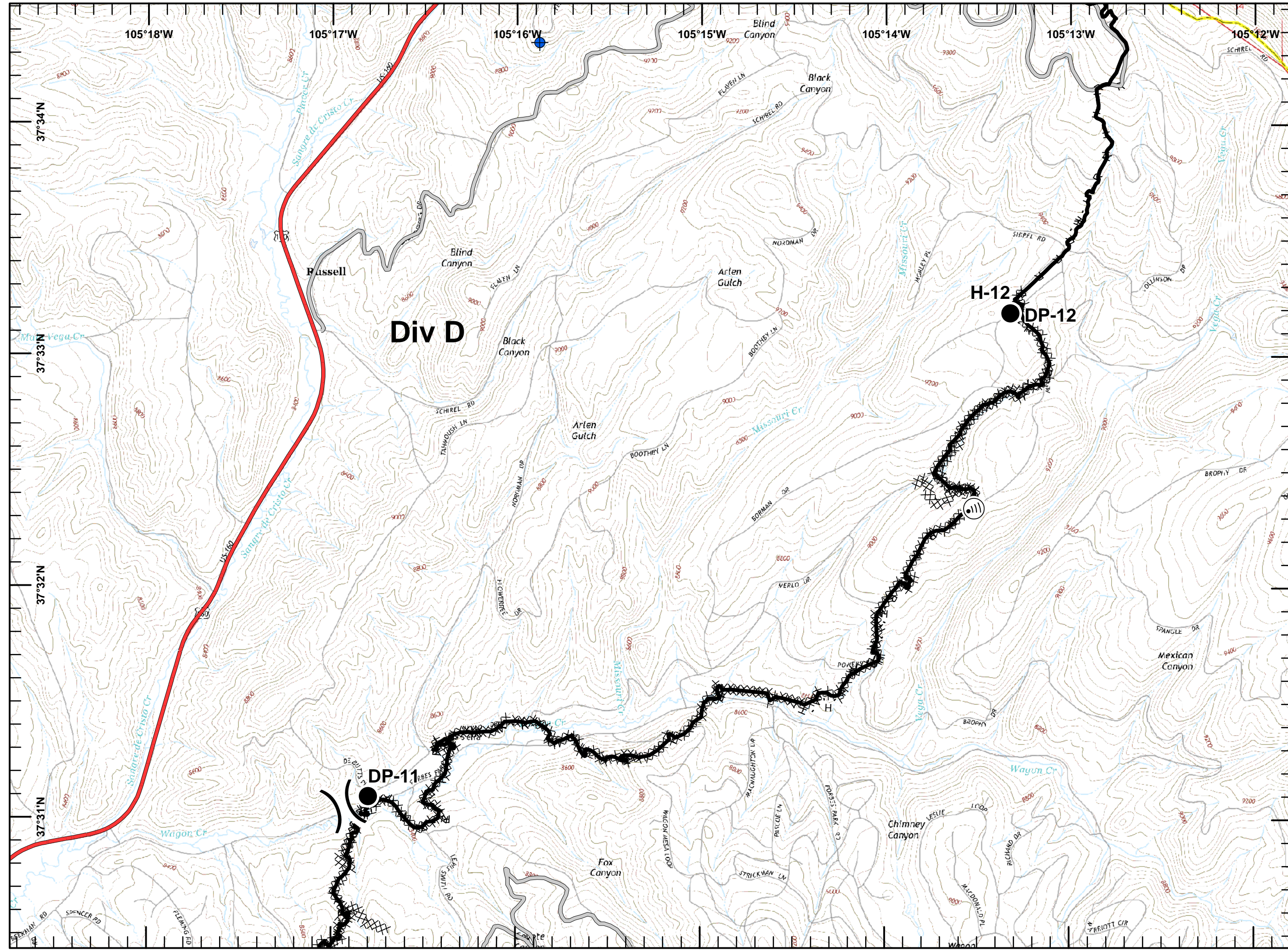
0 0.1 0.2 0.3 0.4 0.5



N



DHammond
 7/4/2018
 2147




Spring Creek Fire
 IAP Map
 COCTX-1266
 July 5, 2018
 Day Shift
 Approx. 95,739 acres
 as of 7/4/18 @ 1600 hrs
 Datum: NAD 83
 Page 3 of 17
 Br I - Div D

Legend

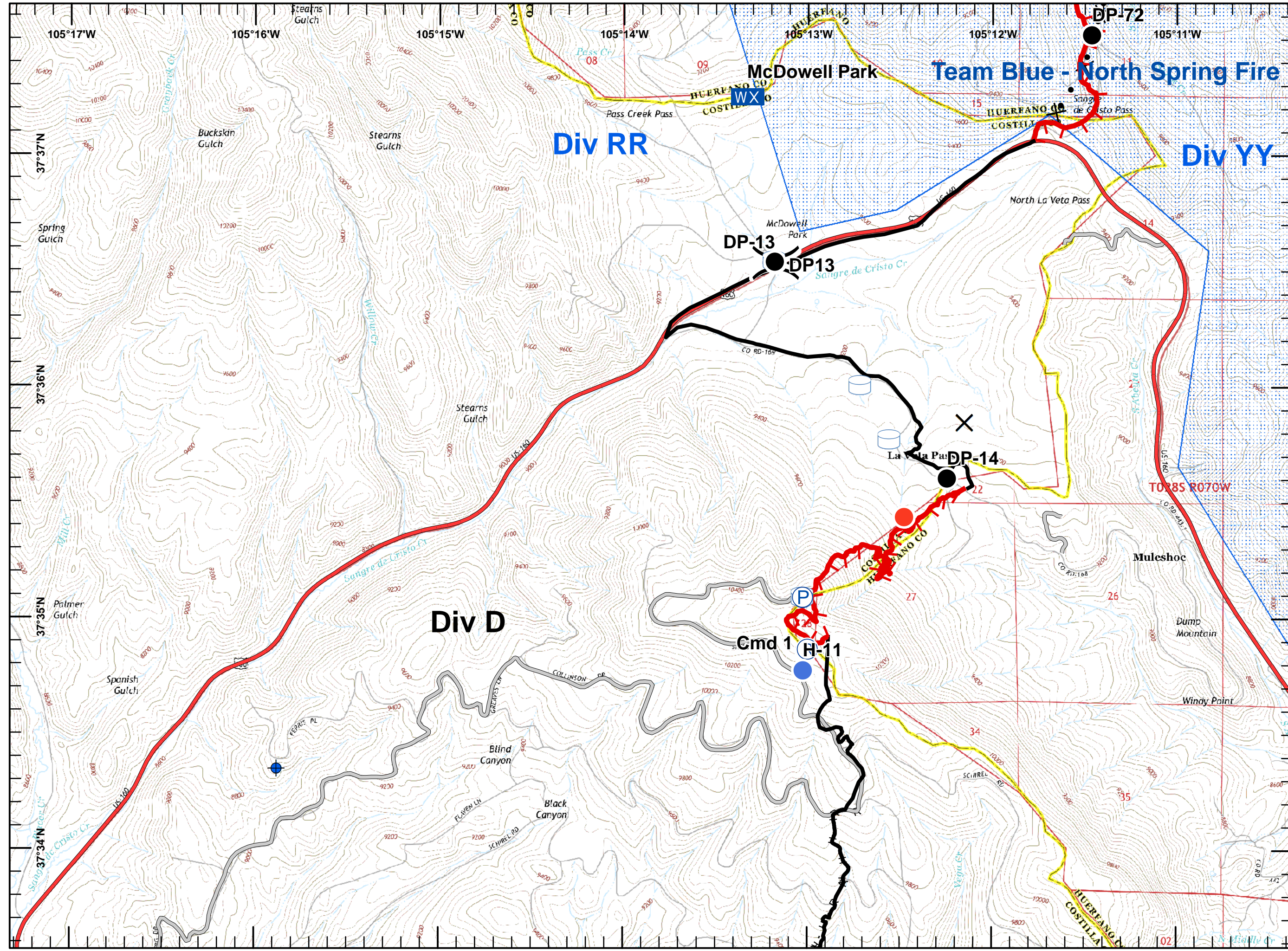
- Closure
- Dip Site
- Drop Point
- Helispot
- Hot Spot
- Mobile Weather Unit
- Pump
- Repeater
- Water Tank
- Division Break
- Uncontrolled Fire Edge
- Completed Line
- Completed Hand Line
- Road as Completed Line
- Access or Improved Road
- Proposed Dozer Line
- TeamBlue

N

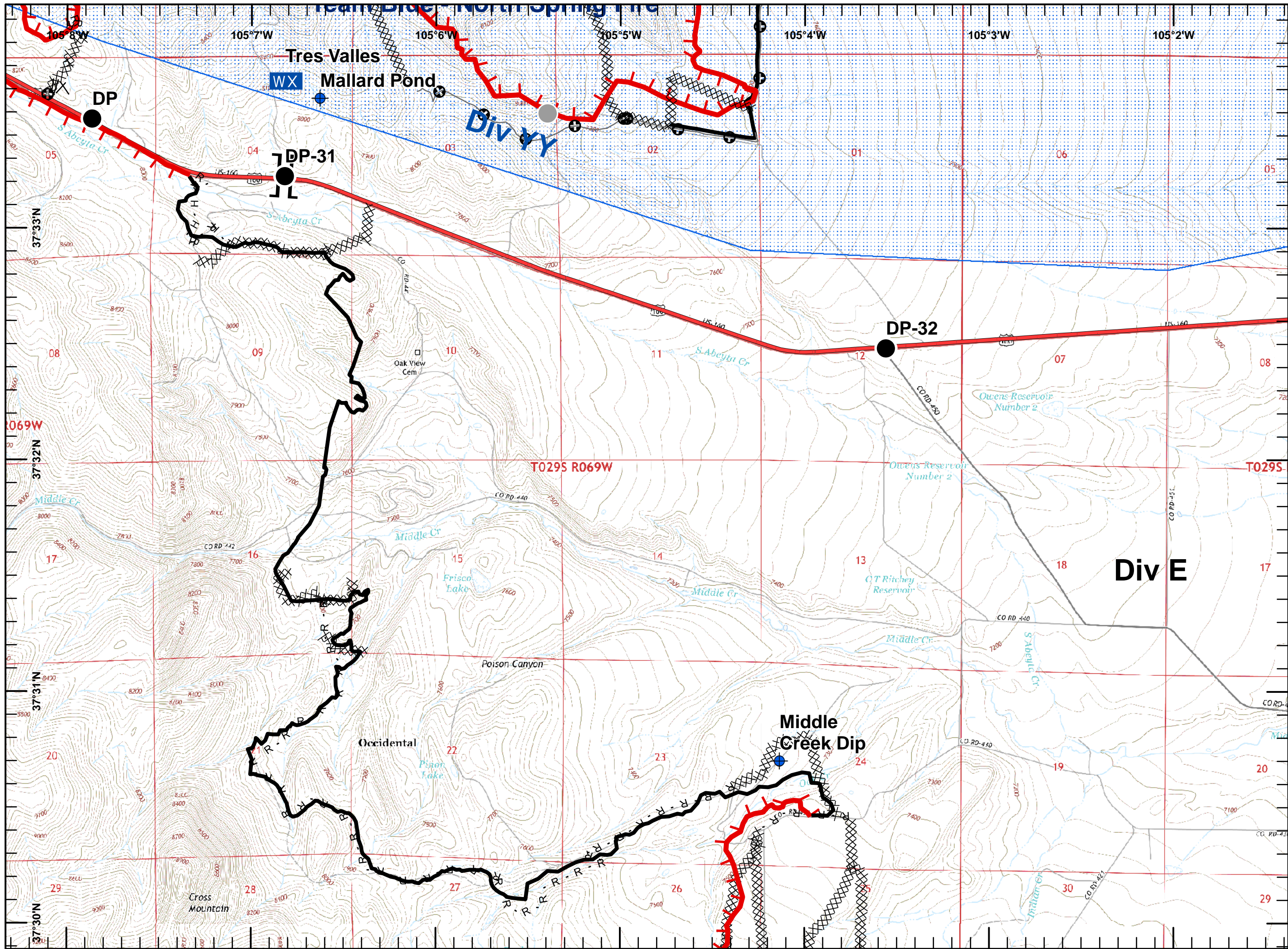
Miles
 0 0.1 0.2 0.3 0.4 0.5



DHammond
 7/4/2018
 2147

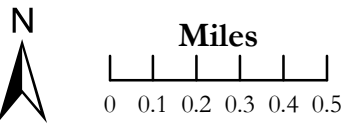


Spring Creek Fire
 IAP Map
 COCTX-1266
 July 5, 2018
 Day Shift
 Approx. 95,739 acres
 as of 7/43/18 @ 1600 hrs
 Datum: NAD 83
 Page 5 of 17
 Br II - Div E



Legend







- Dip Site
- Drop Point
- Mobile Weather Unit
- Other
- Branch Break
- Uncontrolled Fire Edge
- Completed Line
- Completed Dozer Line
- Completed Hand Line
- Road as Completed Line
- Line Break Completed
- Other
- TeamBlue





DHammond
 7/4/2018
 2147

Spring Creek Fire
 IAP Map
 COCTX-1266
 July 5, 2018
 Day Shift
 Approx. 95,739 acres
 as of 7/4/18 @ 1600 hrs
 Datum: NAD 83
 Page 6 of 17
 Br II - Div E & H



Legend

-  Camp
-  Dip Site
-  Drop Point
-  Helibase
-  Division Break
-  TeamBlue

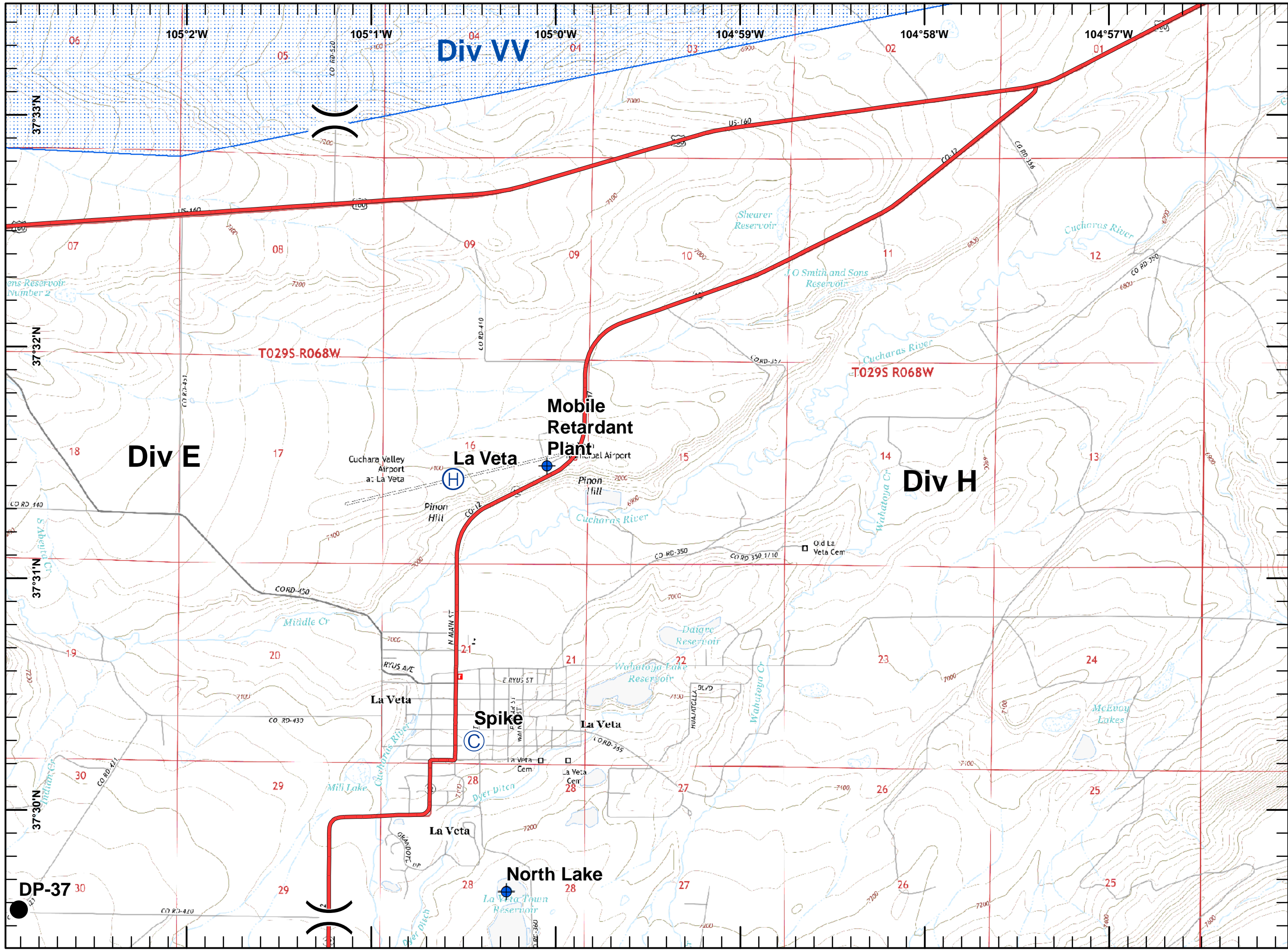
Miles



0 0.1 0.2 0.3 0.4 0.5











DHammond
 7/4/2018
 2147




Spring Creek Fire
 IAP Map
 COCTX-1266
 July 5, 2018
 Day Shift
 Approx. 95,739 acres
 as of 7/43/18 @ 1600 hrs
 Datum: NAD 83
 Page 7 of 17
 Br II - Div E


Legend

-  Dip Site
-  Drop Point
-  Gate
-  Mobile Weather Unit
-  Uncontrolled Fire Edge
-  Completed Line
-  Completed Dozer Line
- R - Road as Completed Line


Miles



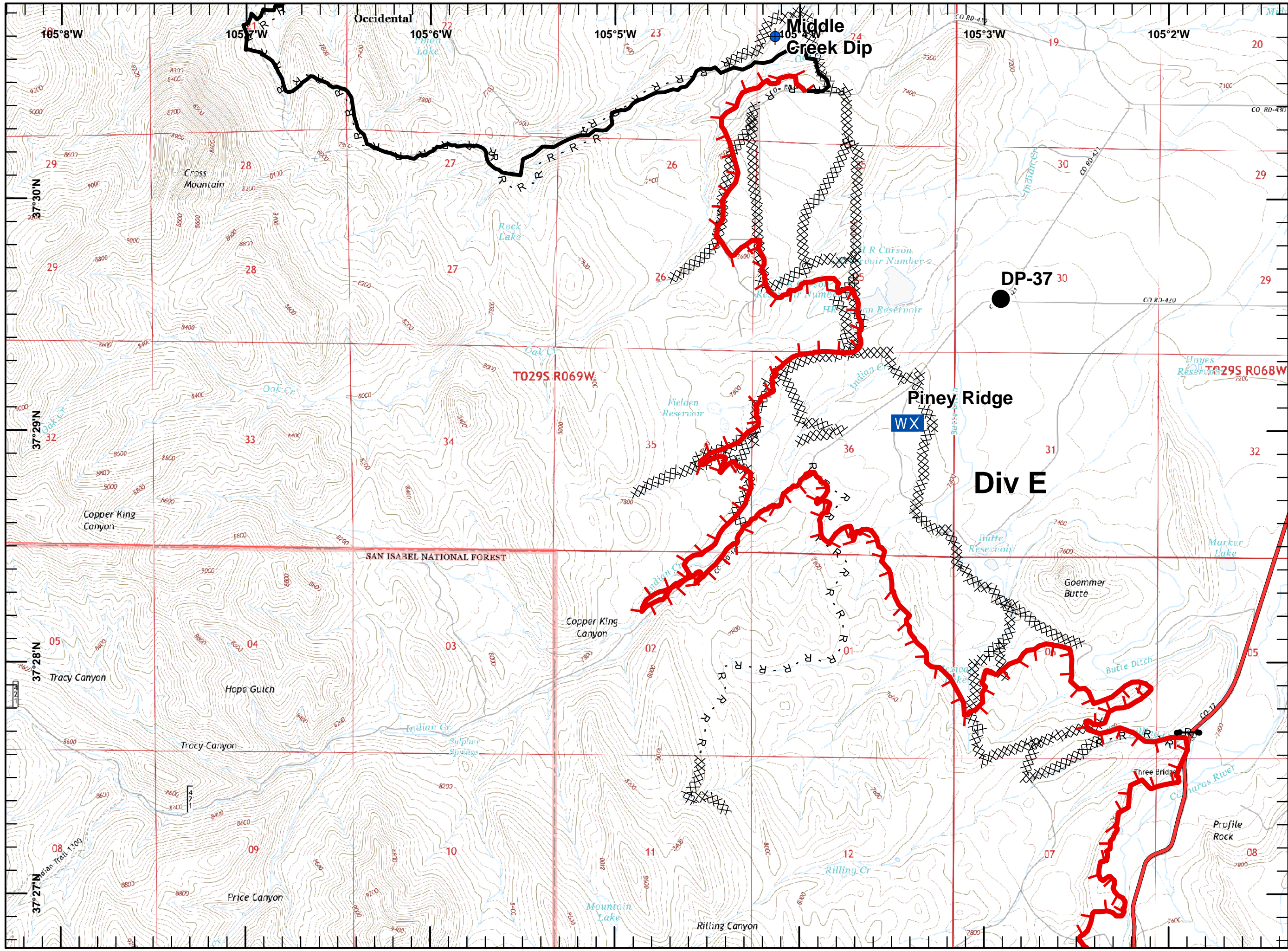
0 0.1 0.2 0.3 0.4 0.5



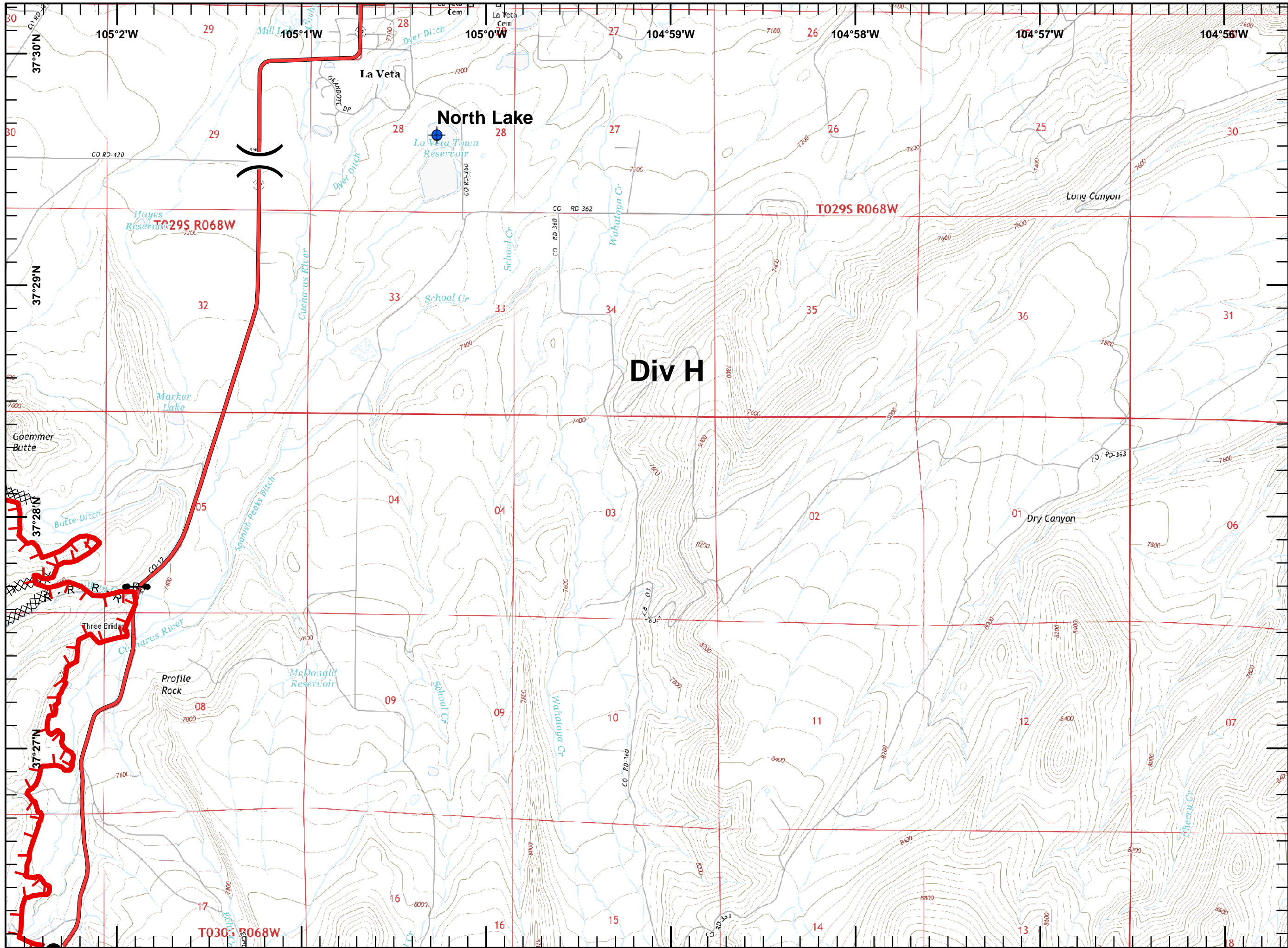
N










DHammond
 7/4/2018
 2147

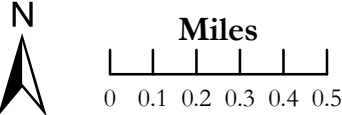


Spring Creek Fire
IAP Map
 COCTX-1266
 July 5, 2018
 Day Shift
 Approx. 95,739 acres
 as of 7/43/18 @ 1600 hrs
 Datum: NAD 83
 Page 8 of 17
 Br II - Div H



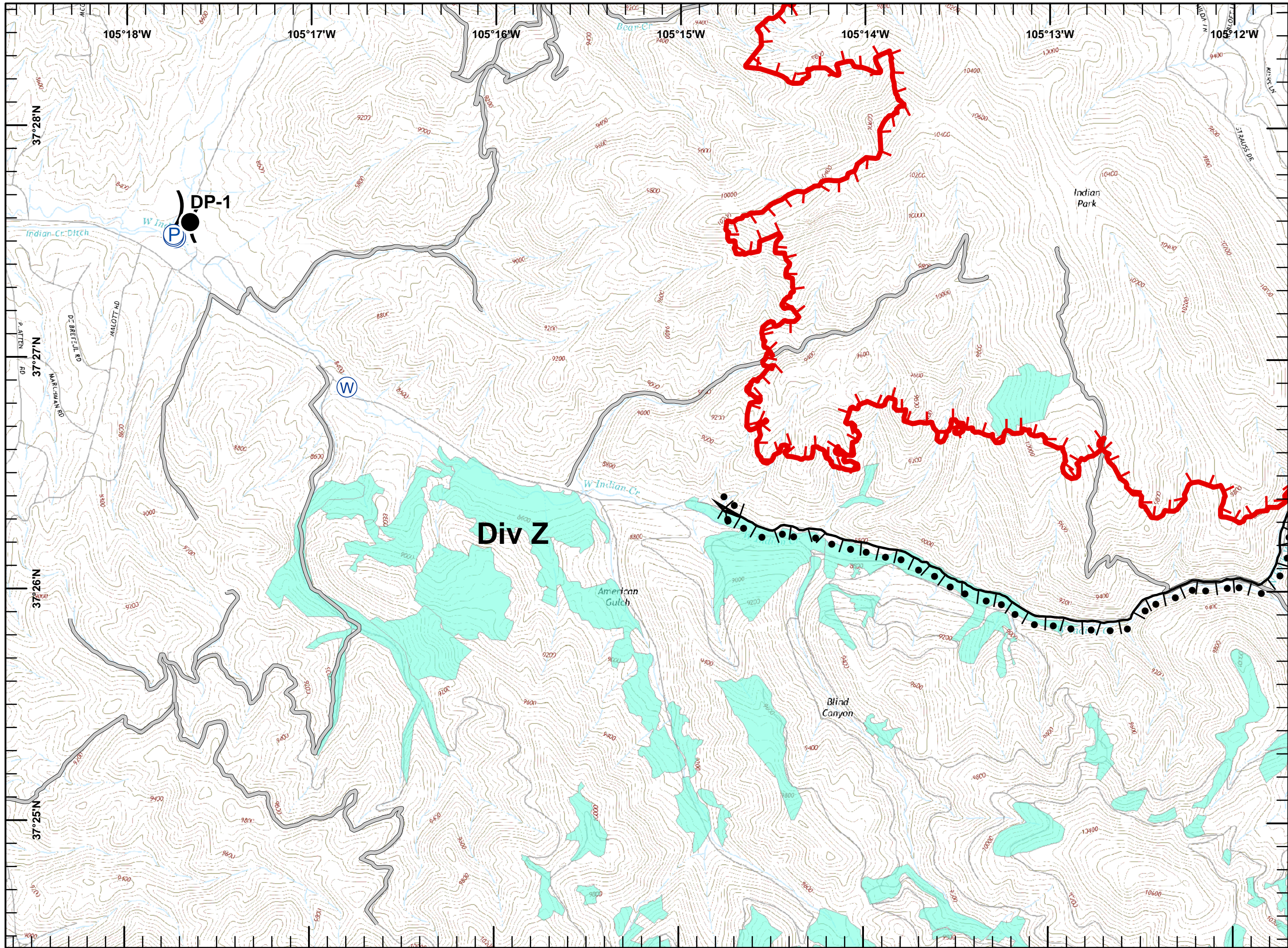
Legend

-  Dip Site
-  Drop Point
-  Gate
-  Division Break
-  Uncontrolled Fire Edge
-  Completed Dozer Line
-  Road as Completed Line











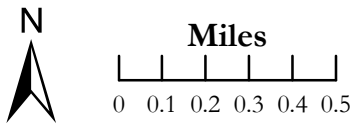

DHammond
 7/4/2018
 2147

Spring Creek Fire
 IAP Map
 COCTX-1266
 July 5, 2018
 Day Shift
 Approx. 95,739 acres
 as of 7/43/18 @ 1600 hrs
 Datum: NAD 83
 Page 9 of 17
 Br I - Div Z & N

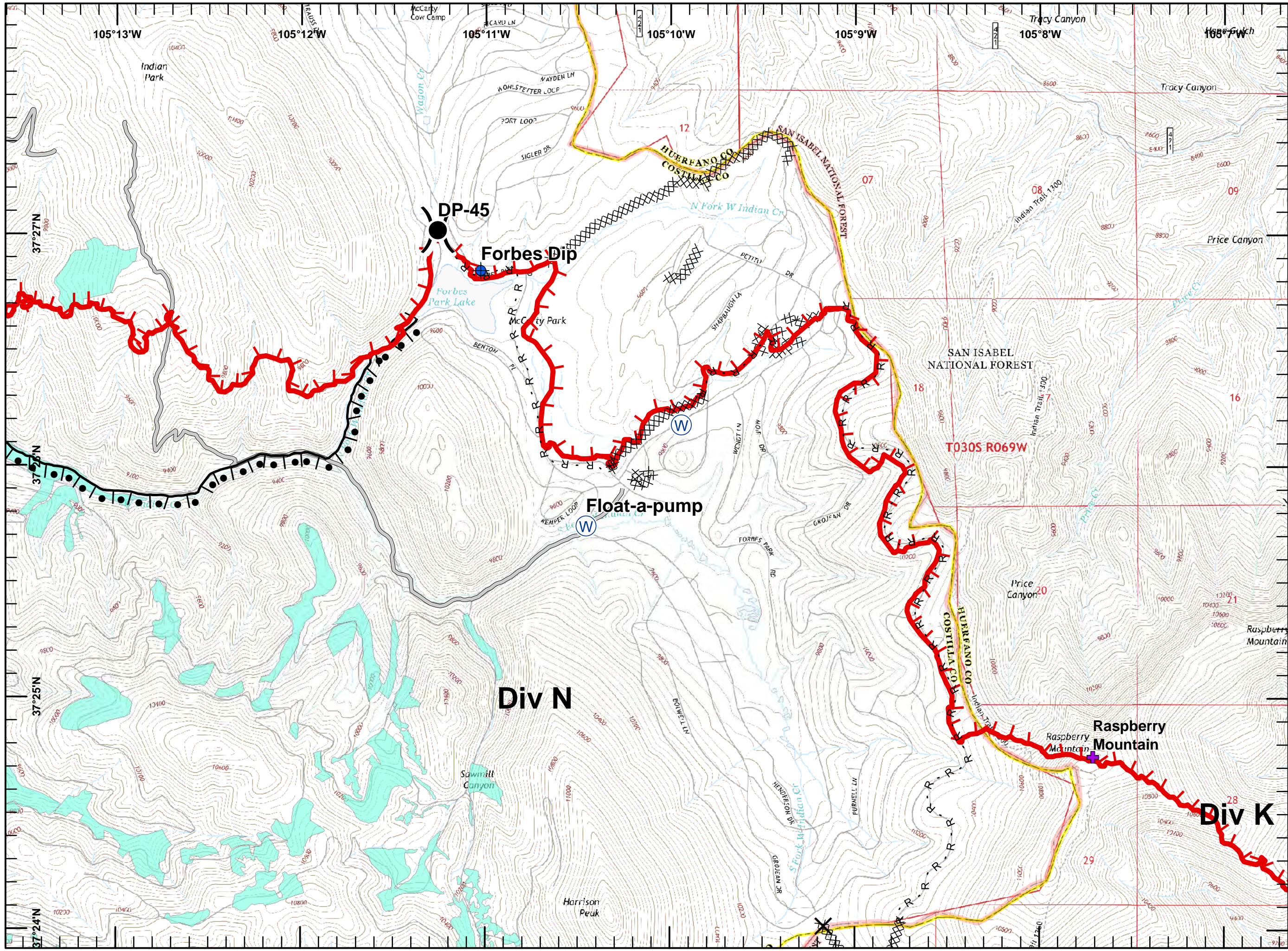


Legend

-  Drop Point
-  Pump
-  Water Source
-  Division Break
-  Uncontrolled Fire Edge
-  Access or Improved Road
-  Completed Burnout
-  Vegetation Treatment 2010-2015




DHammond
 7/4/2018
 2147



Legend

- Closure
- Dip Site
- Drop Point
- Water Source
- Division Break
- Uncontrolled Fire Edge
- Completed Dozer Line
- Road as Completed Line
- Access or Improved Road
- Completed Burnout
- Vegetation Treatment 2010-2015
- SpringCreek_Landmarks

N
 Miles
 0 0.1 0.2 0.3 0.4 0.5


DHammond
 7/4/2018
 2147

Spring Creek Fire
IAP Map
 COCTX-1266
 July 5, 2018
 Day Shift
 Approx. 95,739 acres
 as of 7/43/18 @ 1600 hrs
 Datum: NAD 83
 Page 11 of 17
 Br II - Div E & K

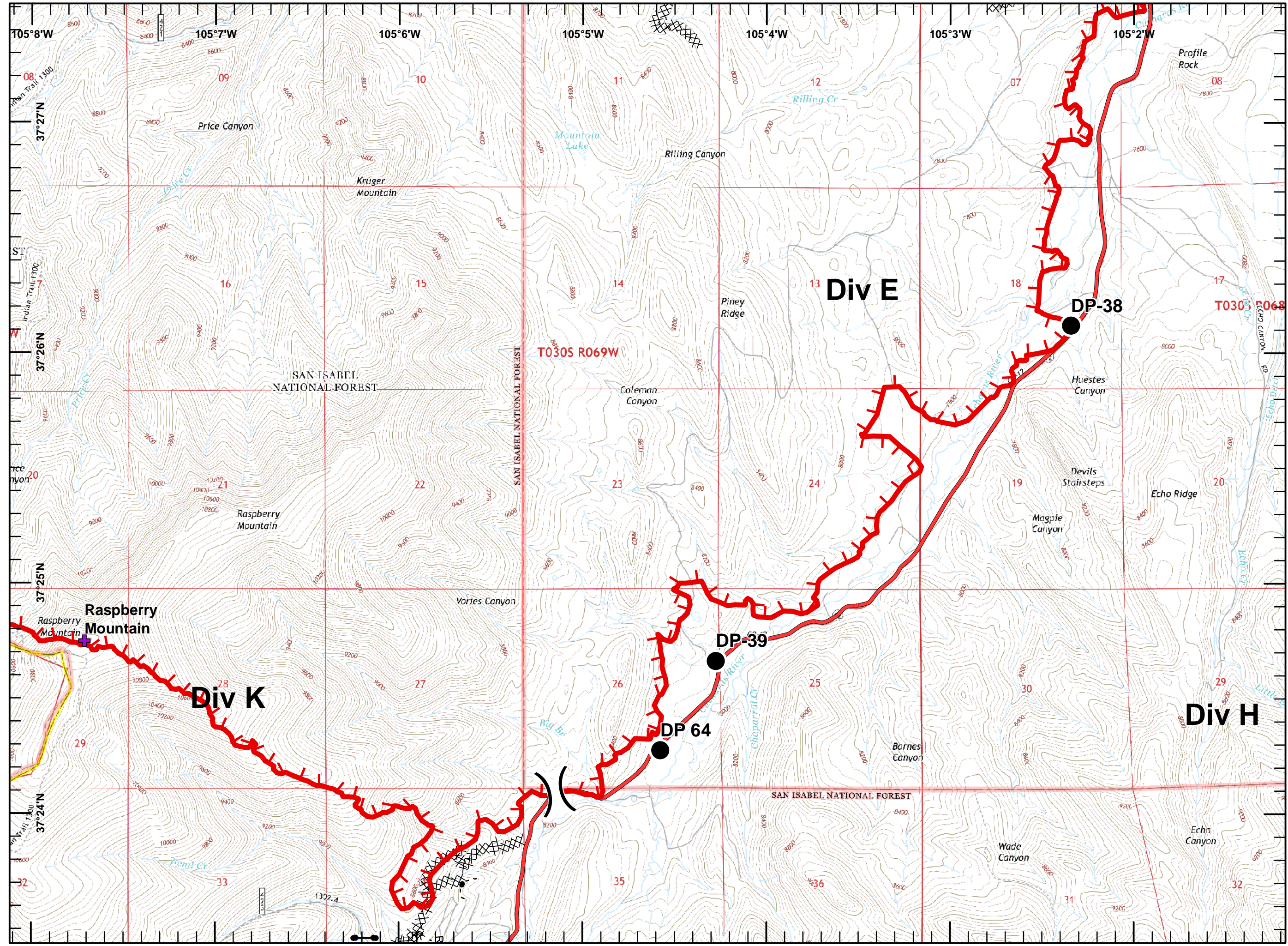
Legend

- Drop Point
- Gate
-) (Division Break
- ▬ Uncontrolled Fire Edge
- XXXX Completed Dozer Line
- R - Road as Completed Line
- - - - Highlighted Manmade Feature
- ⊕ SpringCreek_Landmarks

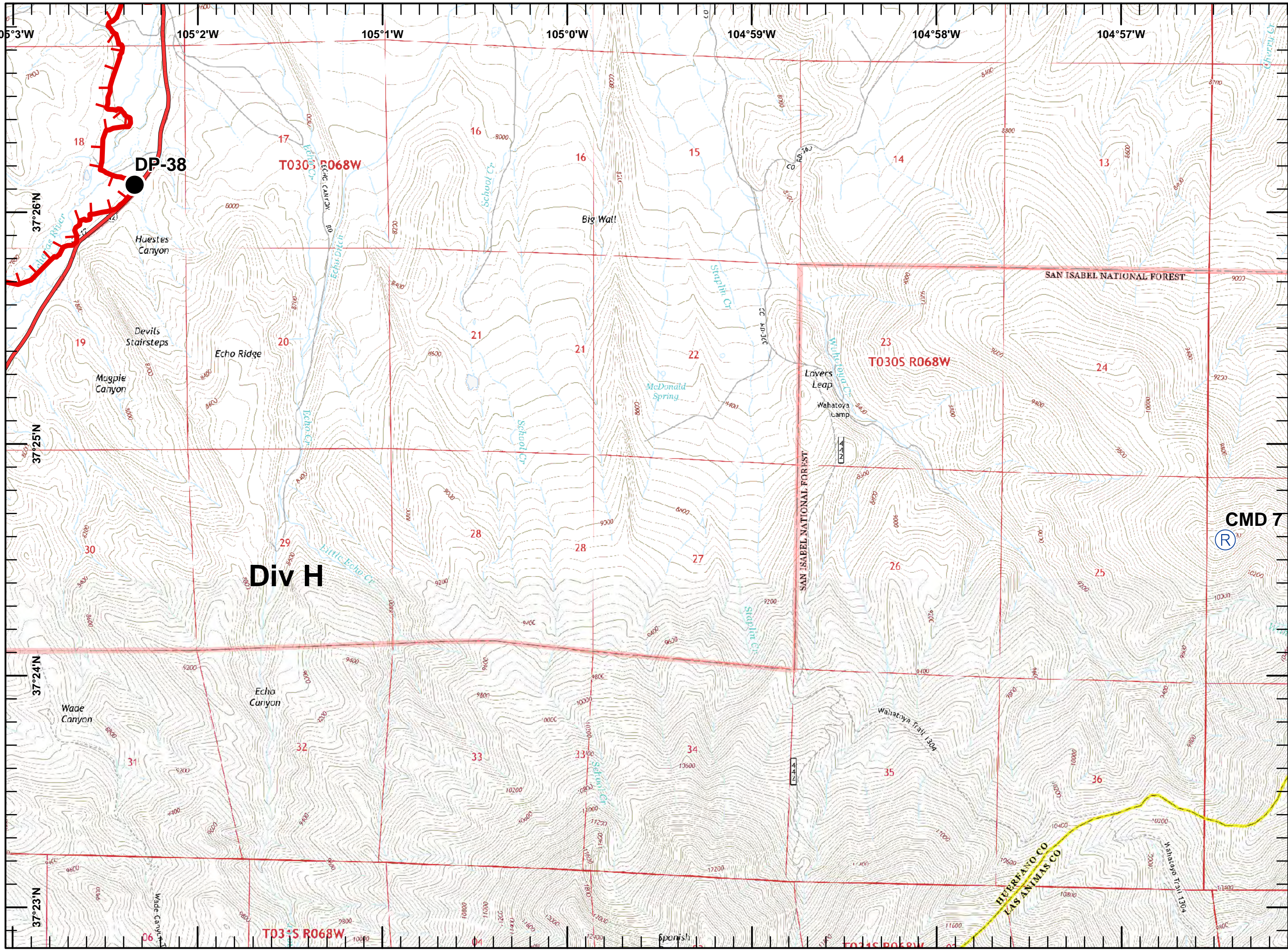
N
 Miles
 0 0.1 0.2 0.3 0.4 0.5



DHammond
 7/4/2018
 2147

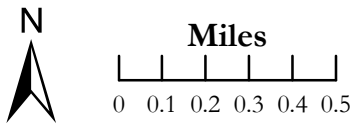


Spring Creek Fire
 IAP Map
 COCTX-1266
 July 5, 2018
 Day Shift
 Approx. 95,739 acres
 as of 7/43/18 @ 1600 hrs
 Datum: NAD 83
 Page 12 of 17
 Br II - Div H



Legend

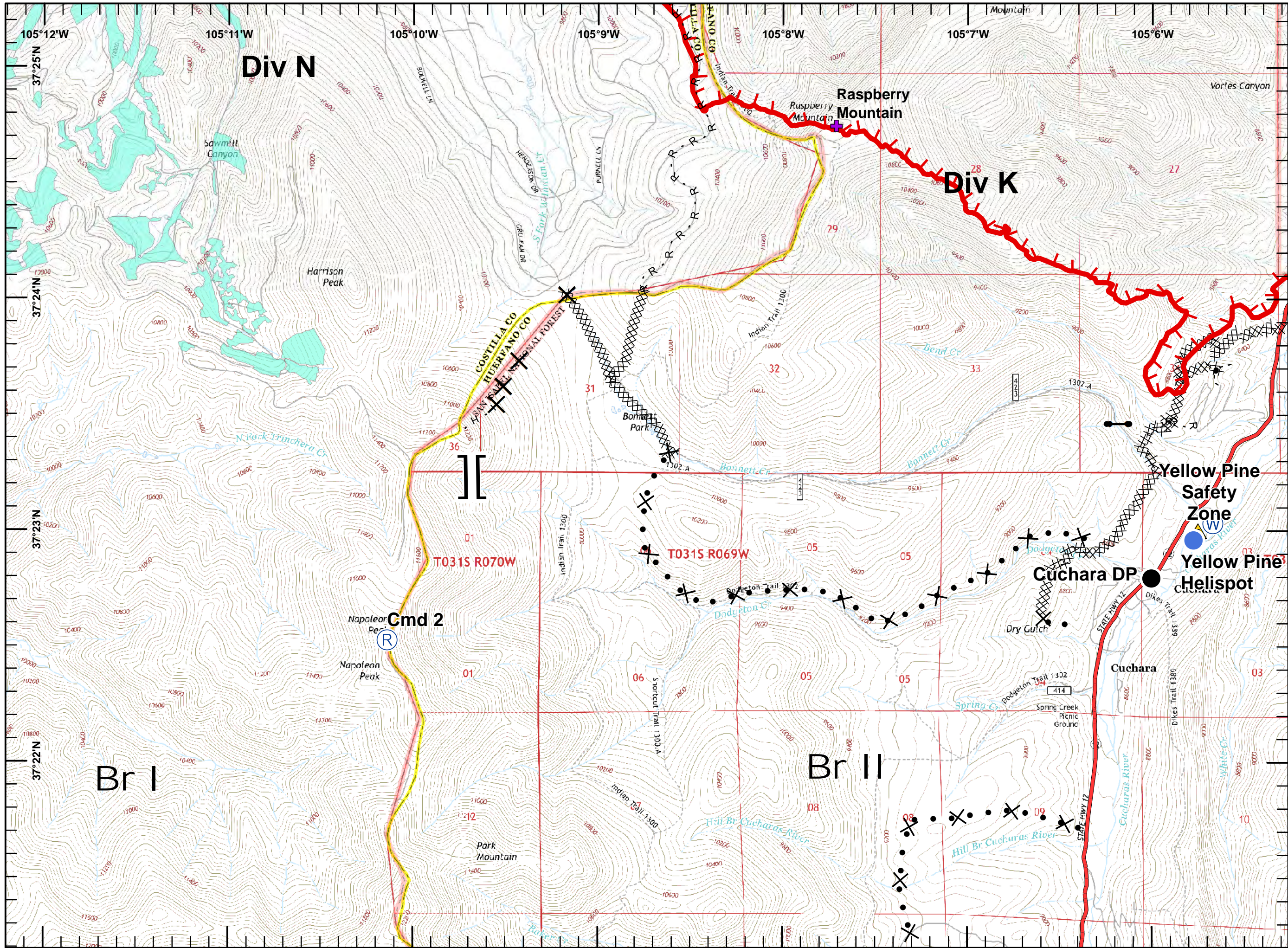
- Drop Point
- Ⓡ Repeater
- ▬ Uncontrolled Fire Edge



Rocky Mountain Fire Management Team logo featuring a mountain and fire.

DHammond
 7/4/2018
 2148

CMD 7
 Ⓡ



Legend

- Closure
- Drop Point
- Gate
- Helispot
- Repeater
- Safety Zone
- Water Source
- Other
- Branch Break
- Uncontrolled Fire Edge
- Completed Dozer Line
- Completed Hand Line
- Proposed Dozer Line
- Highlighted Manmade Feature
- Vegetation Treatment 2010-2015
- SpringCreek_Landmarks

Miles
 0 0.1 0.2 0.3 0.4 0.5

Rocky Mountain Fire Management Team

DHammond
 7/4/2018
 2148

Spring Creek Fire
 IAP Map
 COCTX-1266
 July 5, 2018
 Day Shift
 Approx. 95,739 acres
 as of 7/43/18 @ 1600 hrs
 Datum: NAD 83
 Page 14 of 17
 Br II - Div H

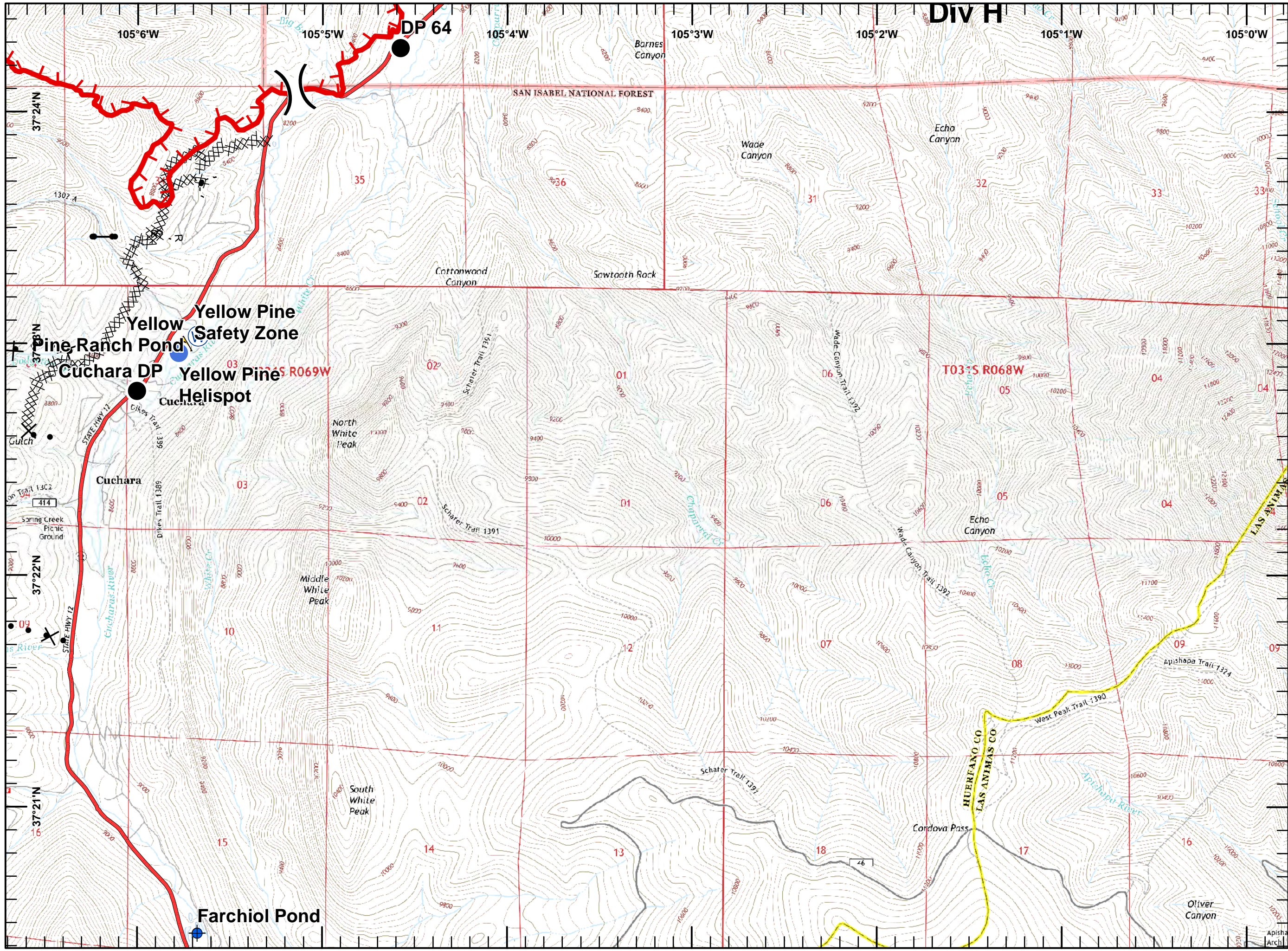
Legend

- Dip Site
- Drop Point
- Gate
- Helispot
- Safety Zone
- Water Source
- Other
- Division Break
- Uncontrolled Fire Edge
- Completed Dozer Line
- R - Road as Completed Line
- X • Proposed Dozer Line
- - - Highlighted Manmade Feature

N







Miles
 0 0.1 0.2 0.3 0.4 0.5

DHammond
 7/4/2018
 2148

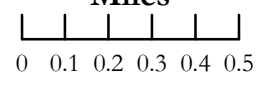


Spring Creek Fire
 IAP Map
 COCTX-1266
 July 5, 2018
 Day Shift
 Approx. 95,739 acres
 as of 7/43/18 @ 1600 hrs
 Datum: NAD 83
 Page 15 of 17
 Br II - Div K



Legend

-  Dip Site
-  Helispot
-  Mobile Weather Unit
-  Proposed Dozer Line
-  Highlighted Manmade Feature
-  SpringCreek_Landmarks

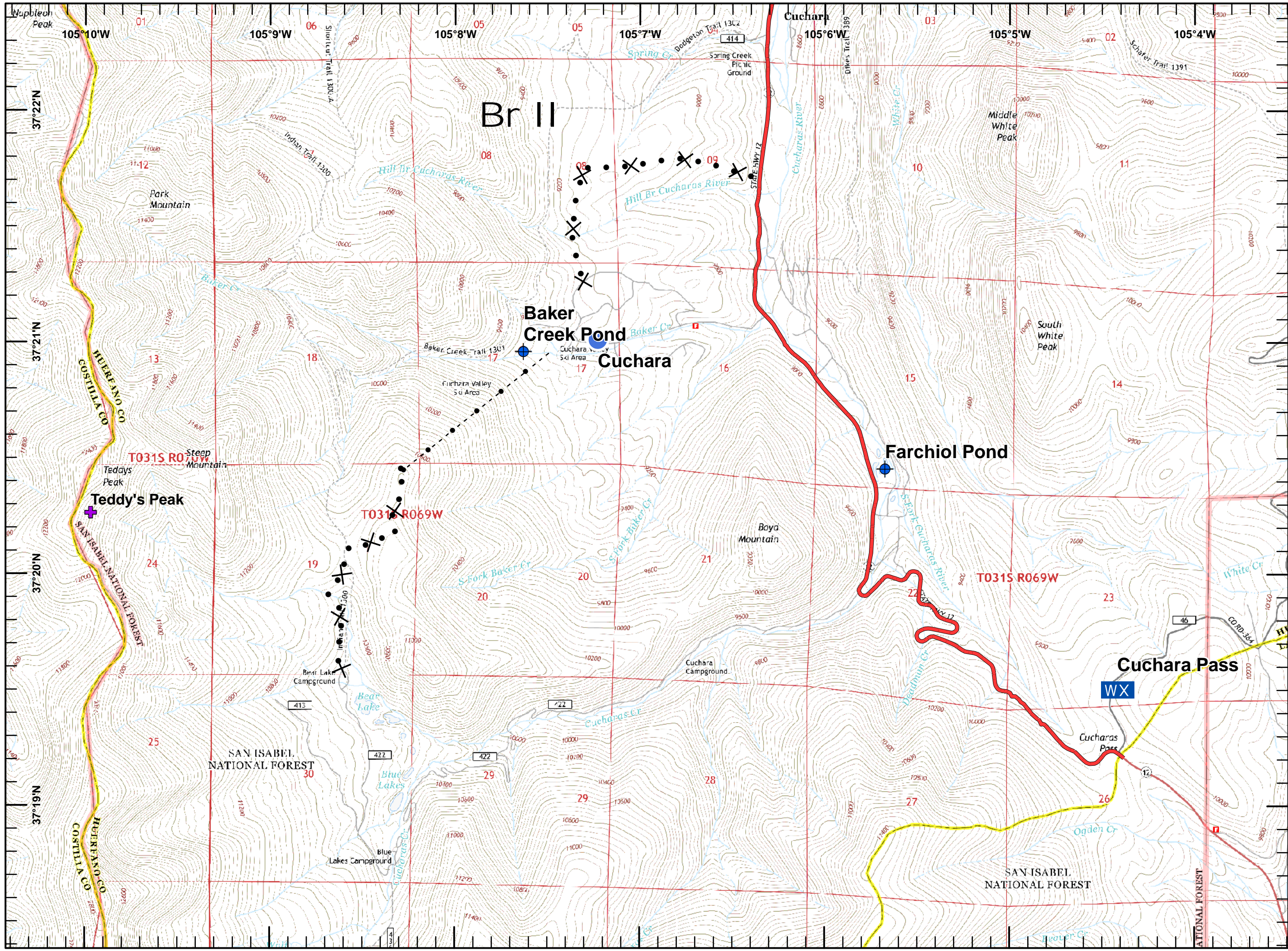
Miles



0 0.1 0.2 0.3 0.4 0.5









DHammond
 7/4/2018
 2148




Spring Creek Fire
 IAP Map
 COCTX-1266
 July 5, 2018
 Day Shift
 Approx. 95,739 acres
 as of 7/4/18 @ 1600 hrs
 Datum: NAD 83
 Page 17 of 17
 Center

Legend

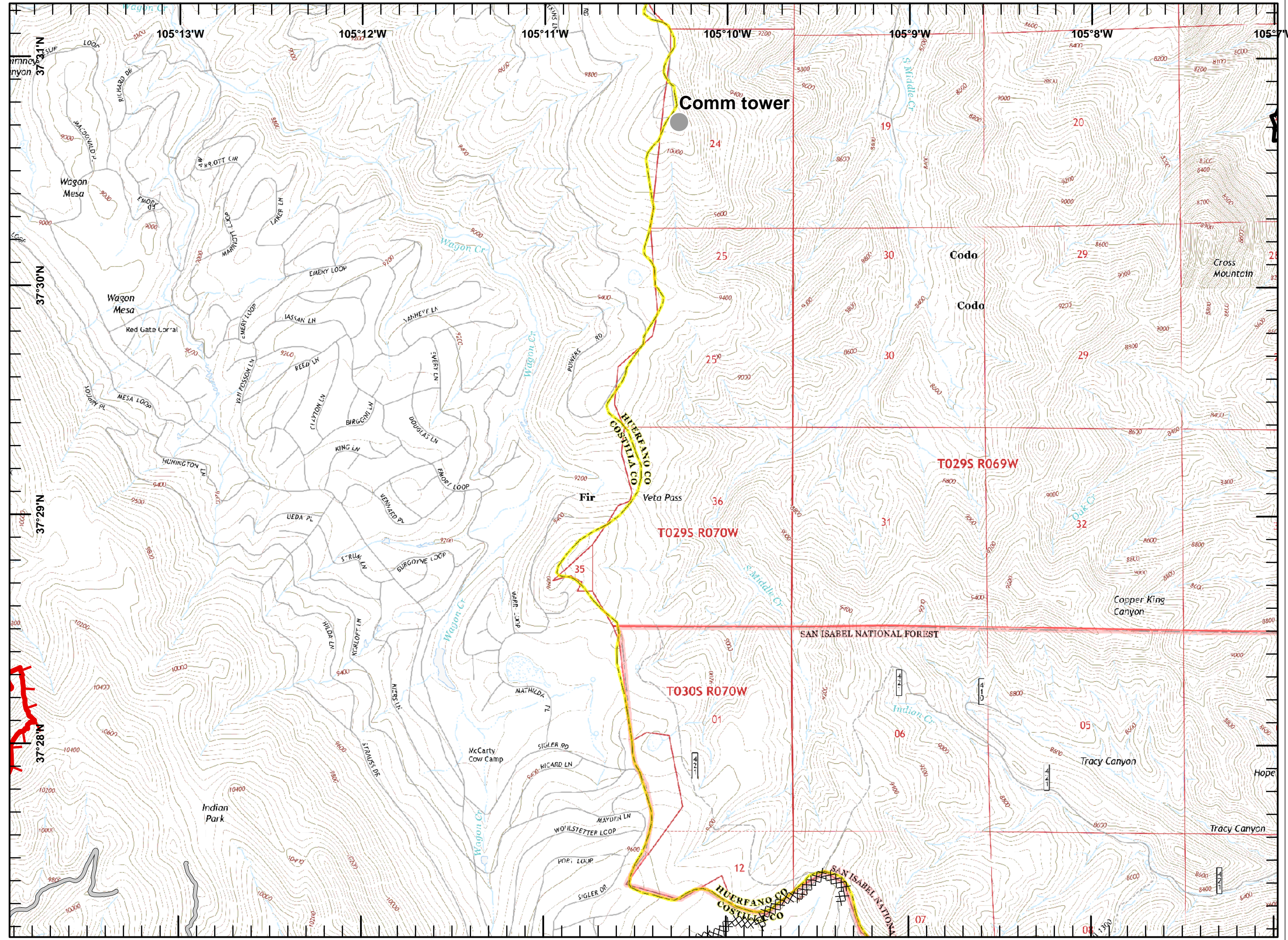
-  Other
-  Uncontrolled Fire Edge
-  Completed Line
-  Completed Dozer Line
- R - Road as Completed Line
-  Access or Improved Road

N

Miles
 0 0.1 0.2 0.3 0.4 0.5













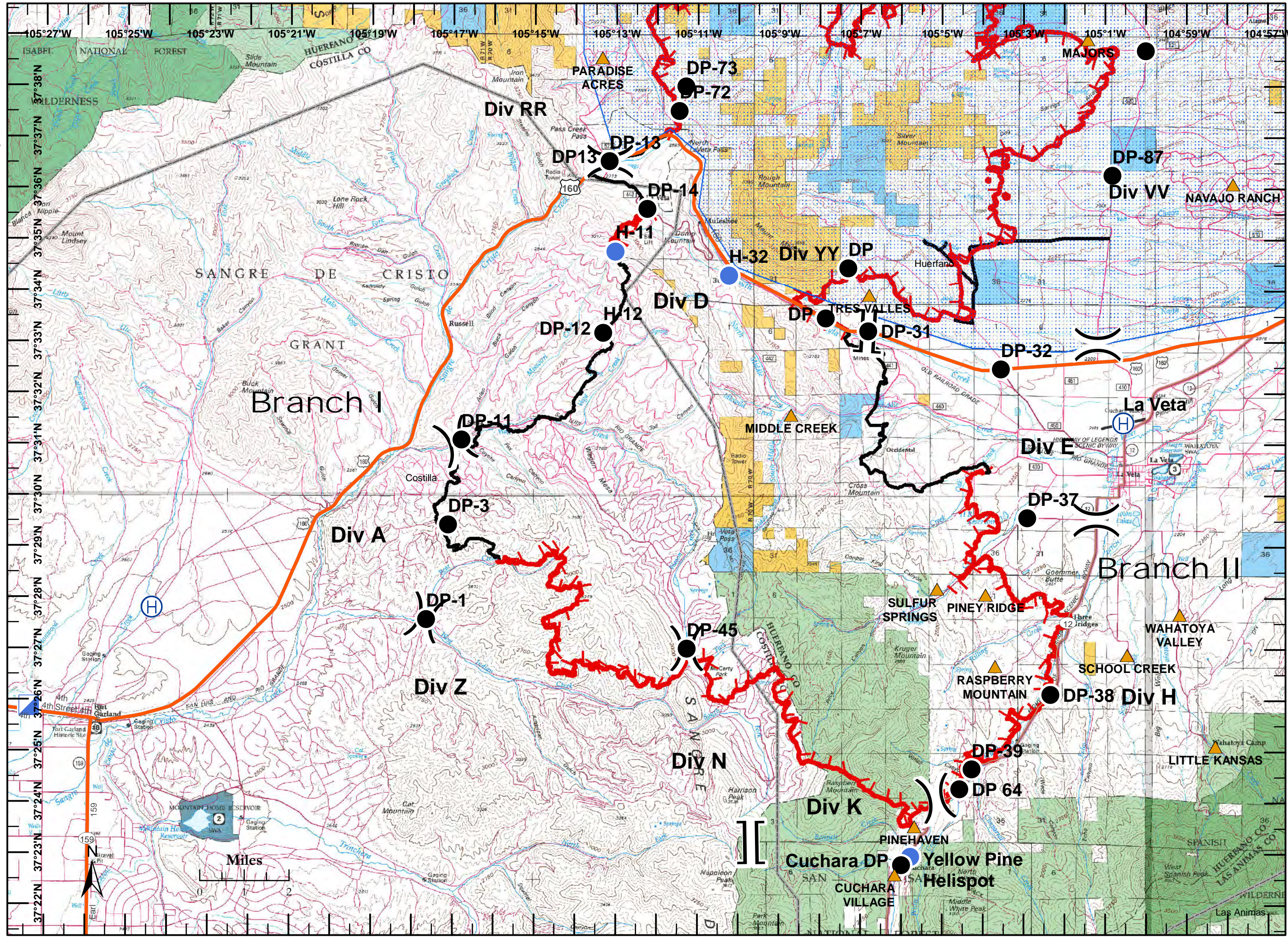
DHammond
 7/4/2018
 2148



Spring Creek Fire
IAP Map
 COCTX-1266
 July 5, 2018
 Day Shift
 Approx. 95,739 acres
 as of 7/4/18 @ 1600 hrs
 Datum: NAD 83

Legend

-  Uncontrolled Fire Edge
-  Completed Line
-  Drop Point
-  Helibase
-  Helispot
-  Incident Command Post
-  Division Break
-  Branch Break
-  Team Blue Area
-  Subdivision Points



DHammond
 7/4/2018
 2141