








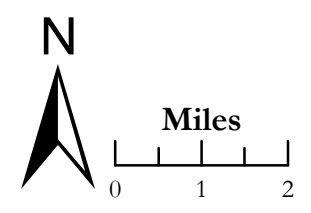


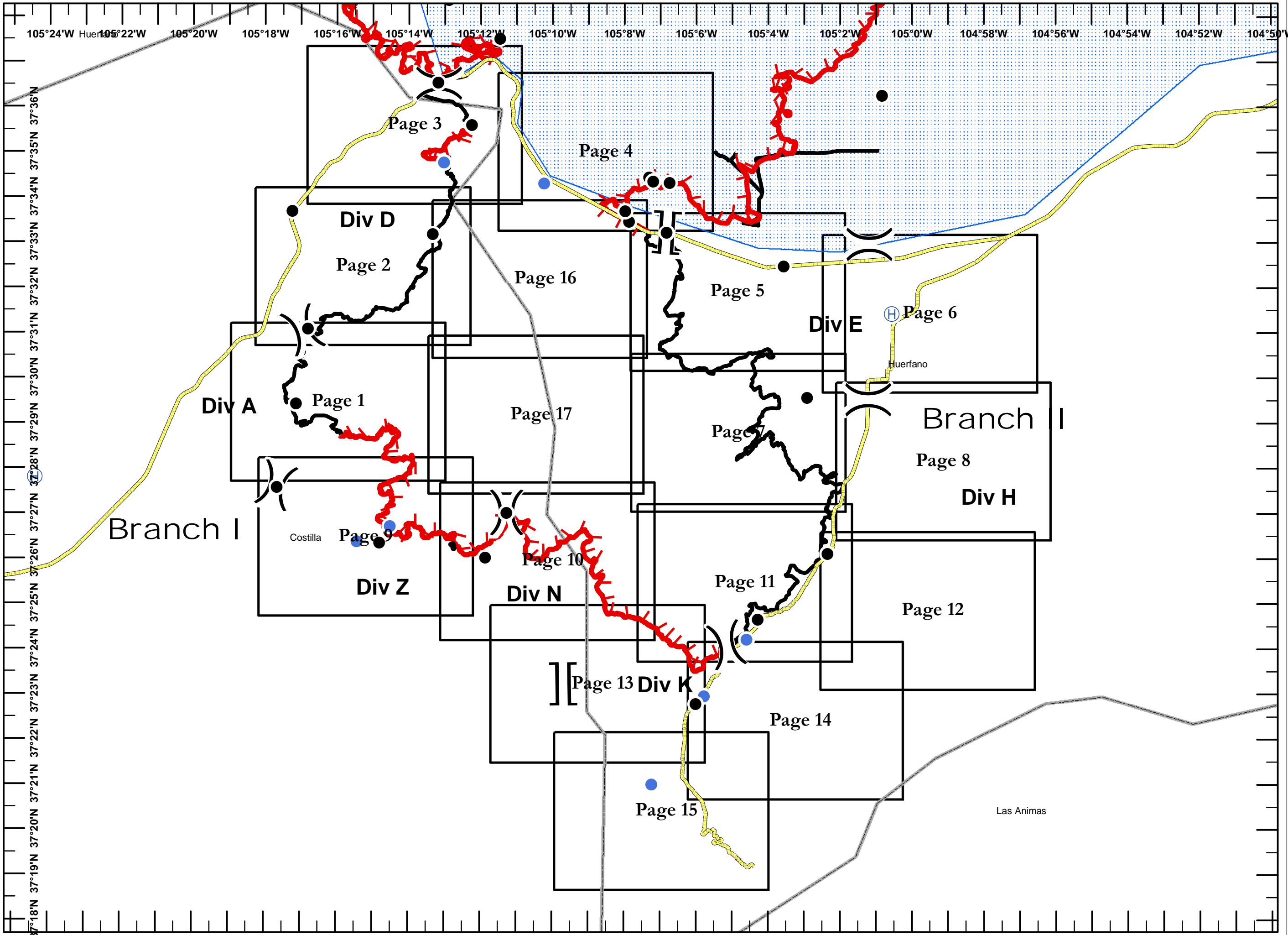
**Spring Creek Fire**  
**IAP Map**  
 COCTX-1266  
 July 6, 2018  
 Day Shift  
 Approx. 103,657 acres  
 as of 7/5/18 @ 1430 hrs  
 Datum: NAD 83  
 Index Map

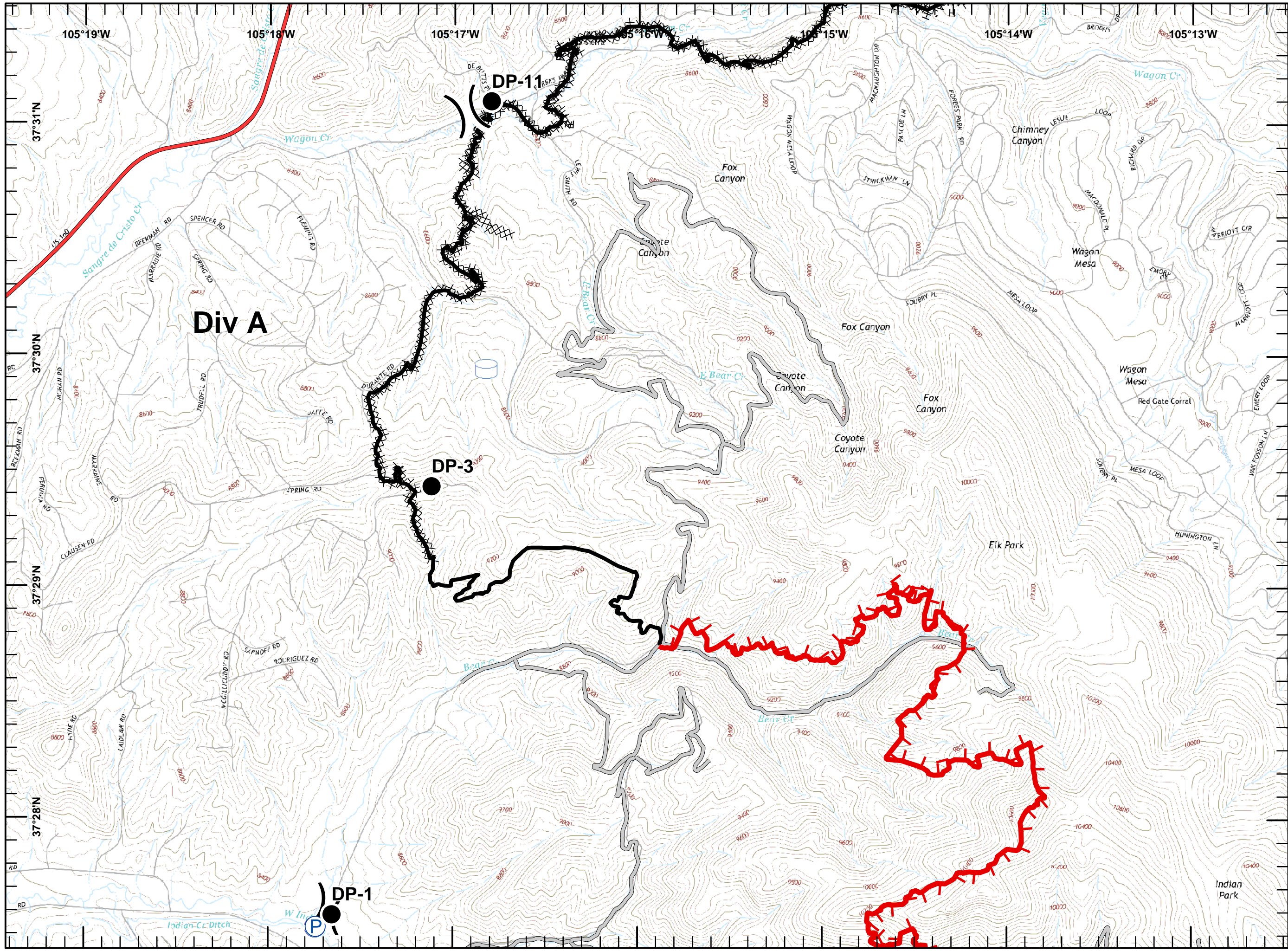
**Legend - Select Features**

-  Uncontrolled Fire Edge
-  Completed Line
-  Drop Point
-  Helibase
-  Helispot
-  Division Break
-  Branch Break
-  Spring Creek Team Blue area
-  GridIndex\_IAP\_24K



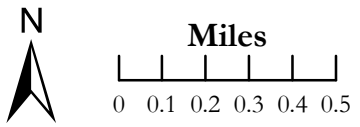

DHammond  
 7/5/2018  
 2050





**Legend**











- Drop Point
- Ⓟ Pump
- Ⓜ Water Source
- Ⓜ Water Tank
- )) Division Break
- ▬ Uncontrolled Fire Edge
- ▬ Completed Line
- ▬ Completed Dozer Line
- H - Completed Hand Line
- R - Road as Completed Line
- ▬ Access or Improved Road



DHammond  
 7/5/2018  
 2126



Spring Creek Fire  
 IAP Map  
 COCTX-1266  
 July 6, 2018  
 Day Shift  
 Approx. 103,657 acres  
 as of 7/5/18 @ 1430 hrs  
 Datum: NAD 83  
 Page 2 of 17  
 Br I - Div D

**Legend**

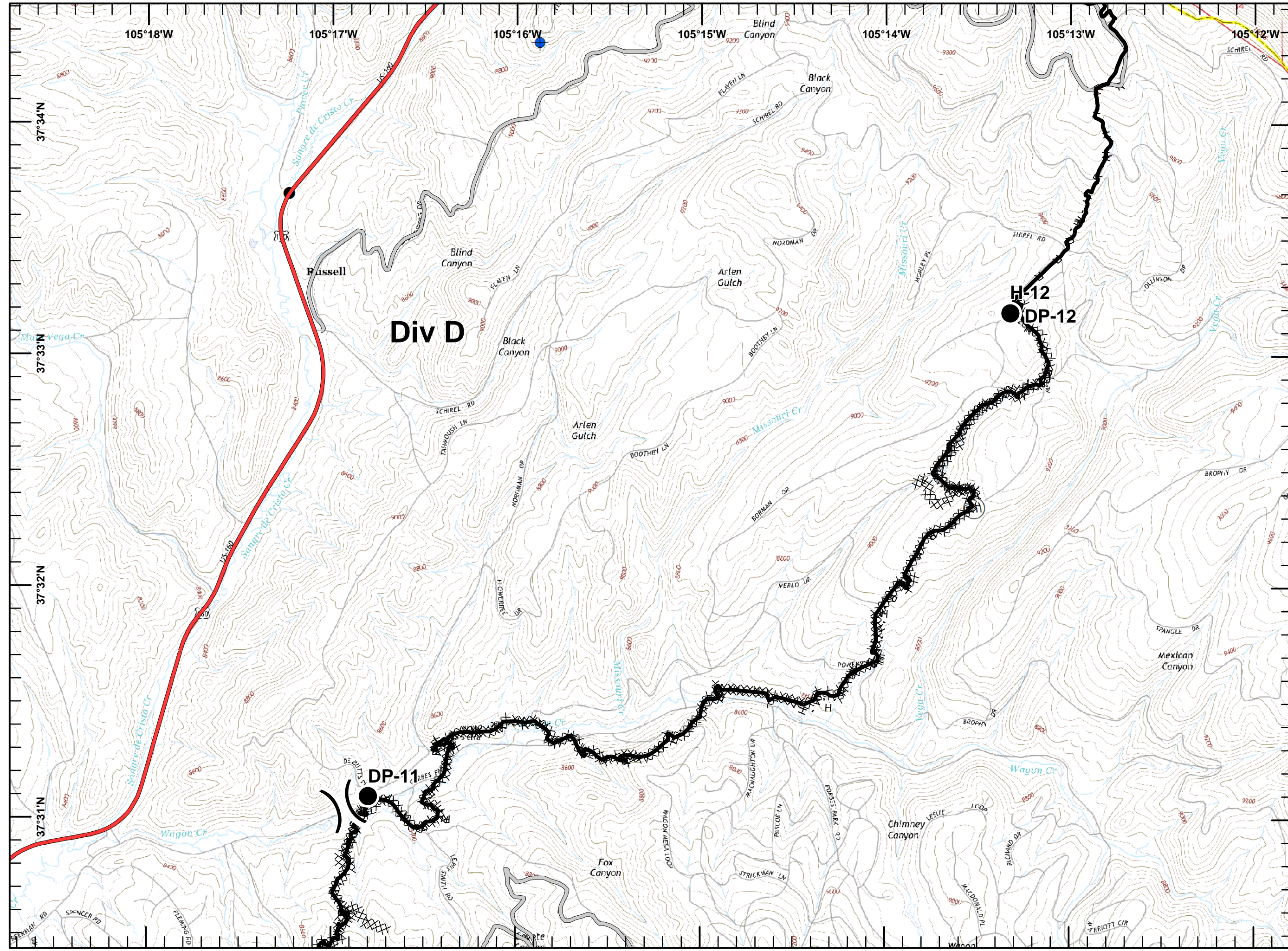
-  Dip Site
-  Drop Point
-  Helispot
-  Internet Access
-  Division Break
-  Completed Line
-  Completed Dozer Line
-  H - Completed Hand Line
-  R - Road as Completed Line
-  Access or Improved Road

**Miles**

0 0.1 0.2 0.3 0.4 0.5

DHammond  
 7/5/2018  
 2126

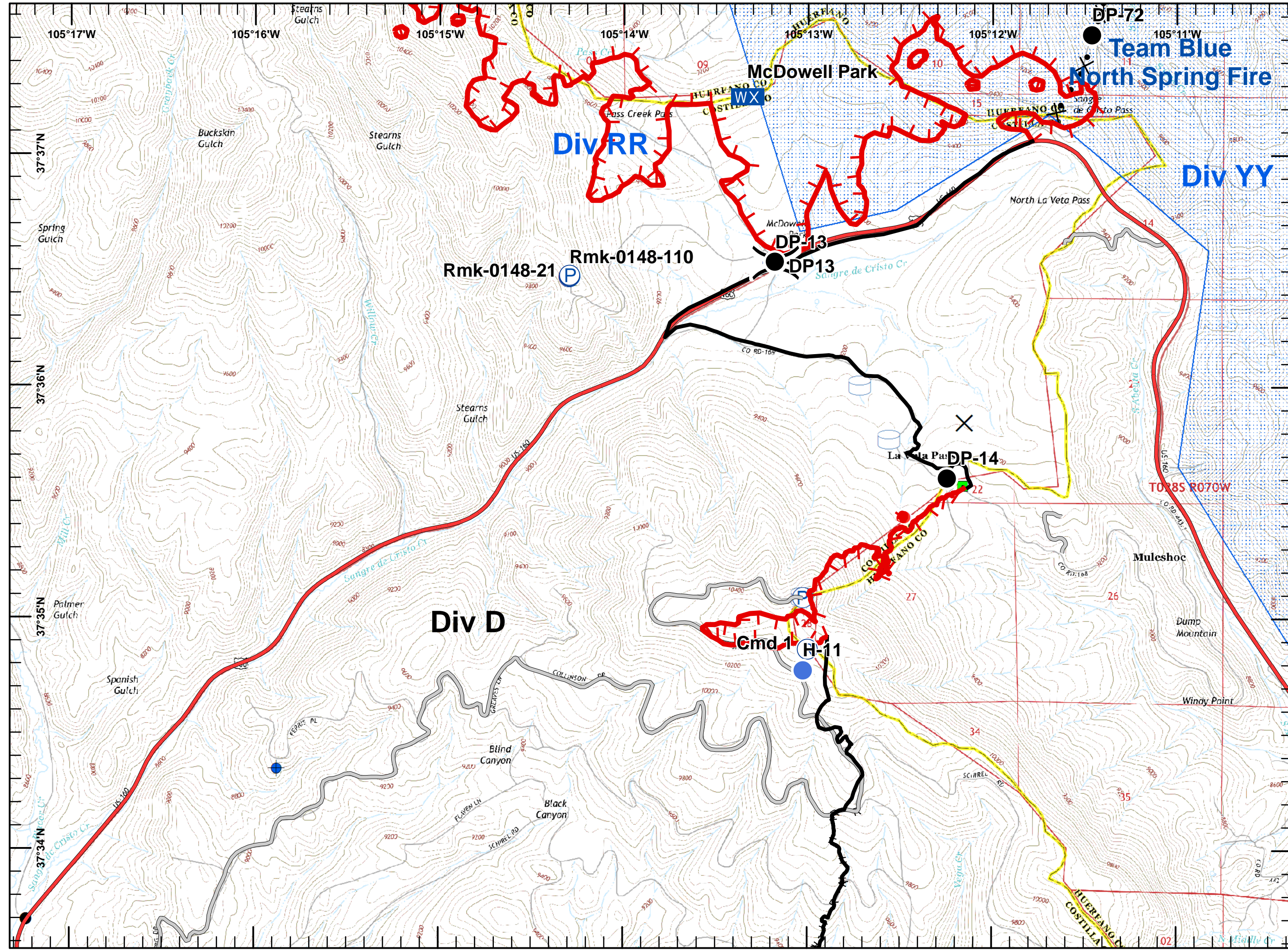


**Spring Creek Fire**  
**IAP Map**  
 COCTX-1266  
 July 6, 2018  
 Day Shift  
 Approx. 103,657 acres  
 as of 7/5/18 @ 1430 hrs  
 Datum: NAD 83  
 Page 3 of 17  
 Br I - Div D

**Legend**

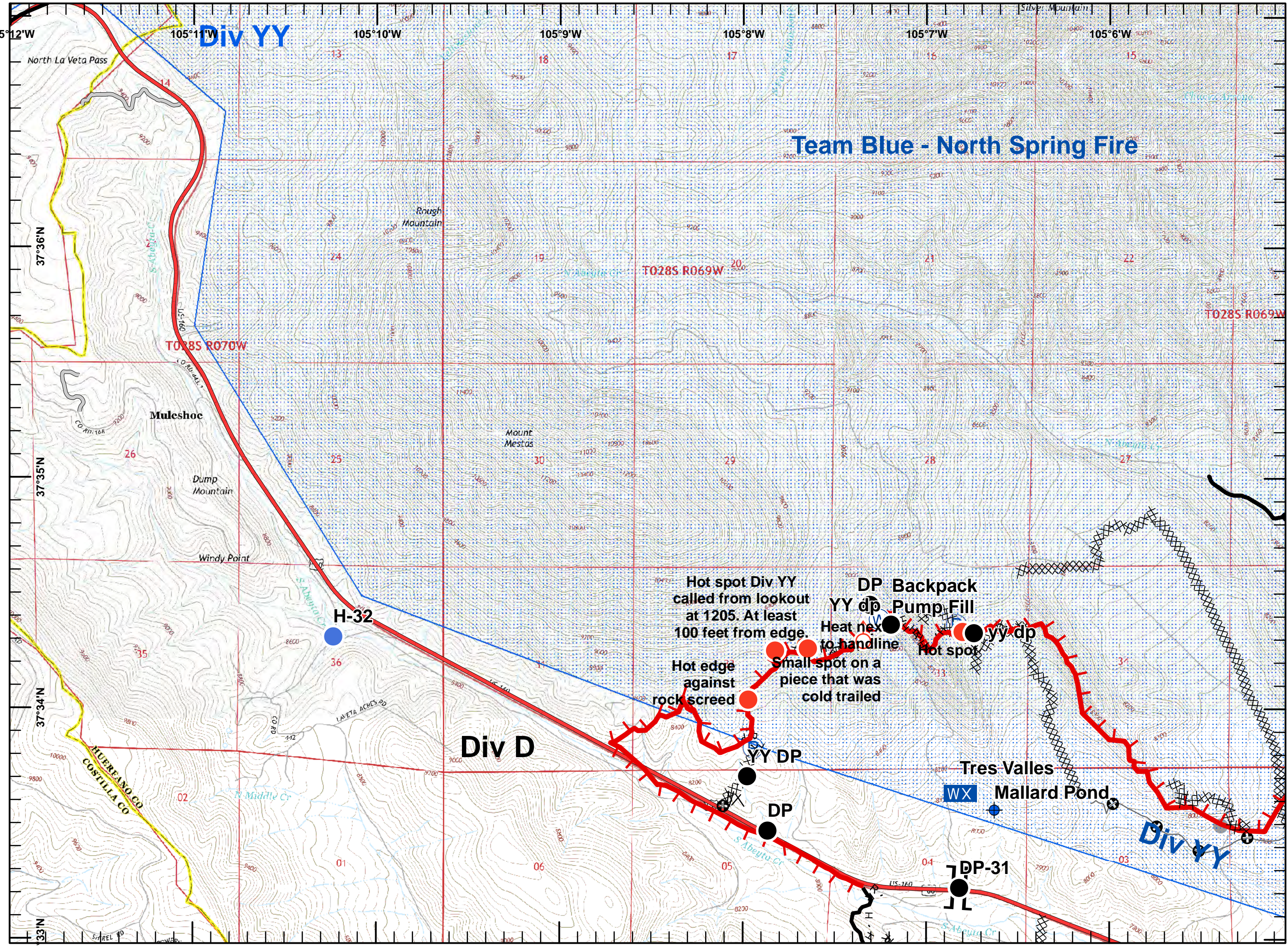
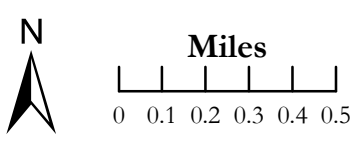
- Closure
- Dip Site
- Drop Point
- Helispot
- Hot Spot
- Landmark
- Mobile Weather Unit
- Pump
- Repeater
- Water Tank
- Division Break
- Uncontrolled Fire Edge
- Completed Line
- Completed Hand Line
- Road as Completed Line
- Access or Improved Road
- Proposed Dozer Line
- TeamBlue

N  
 Miles  
 0 0.1 0.2 0.3 0.4 0.5  
  
 DHammond  
 7/5/2018  
 2126

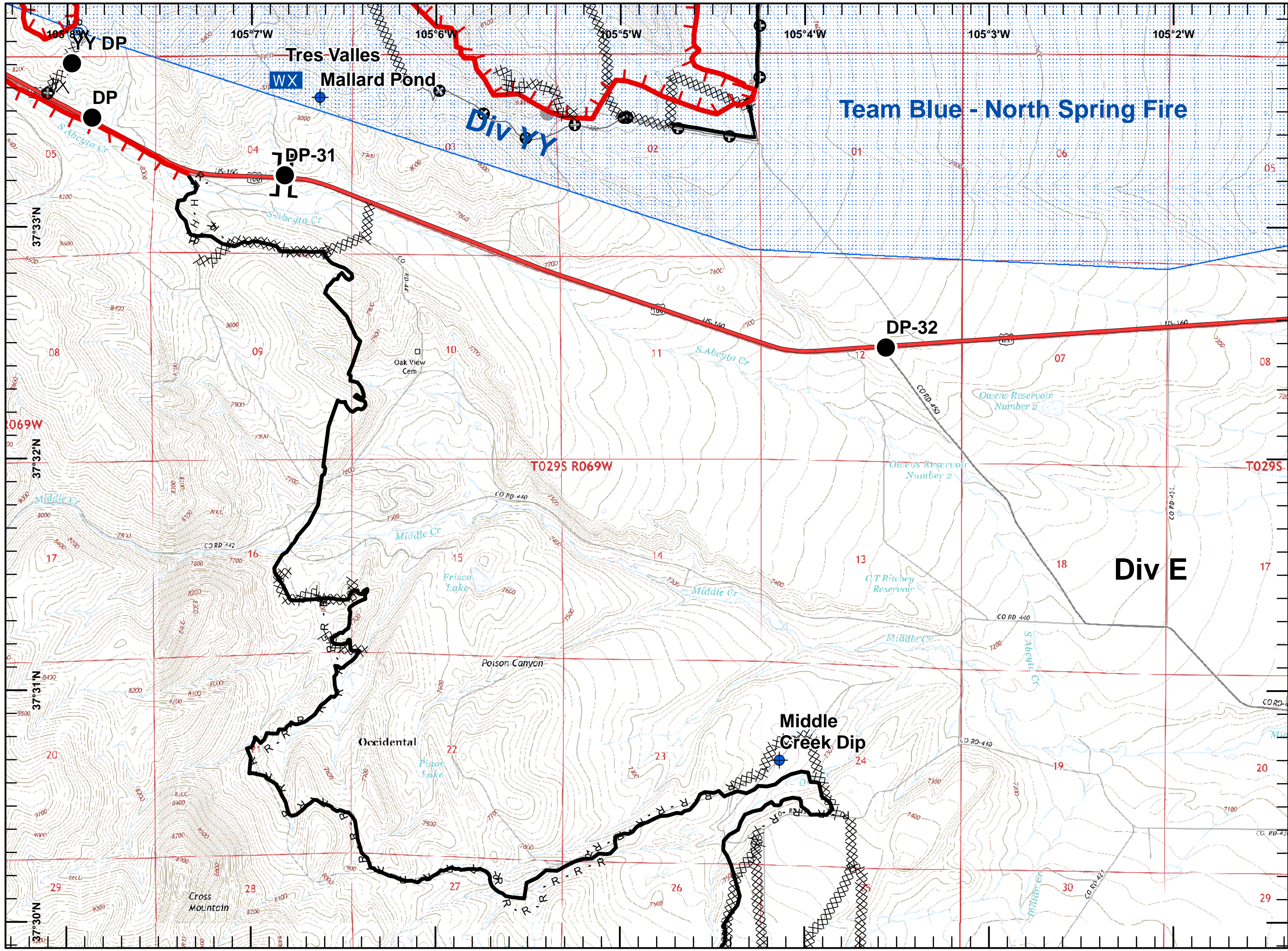


**Spring Creek Fire**  
**IAP Map**  
 COCTX-1266  
 July 6, 2018  
 Day Shift  
 Approx. 103,657 acres  
 as of 7/5/18 @ 1430 hrs  
 Datum: NAD 83  
 Page 4 of 17  
 Br I - Div D

- Legend**
- Dip Site
  - Drop Point
  - Helispot
  - Hot Spot
  - Mobile Weather Unit
  - Pump
  - Spot Fire
  - Water Source
  - Other
  - Branch Break
  - Uncontrolled Fire Edge
  - Completed Line
  - Completed Dozer Line
  - H - Completed Hand Line
  - R - Road as Completed Line
  - Access or Improved Road
  - Line Break Completed
  - Aerial Retardant Drop
  - Other
  - TeamBlue



**Spring Creek Fire**  
**IAP Map**  
 COCTX-1266  
 July 6, 2018  
 Day Shift  
 Approx. 103,657 acres  
 as of 7/5/18 @ 1430 hrs  
 Datum: NAD 83  
 Page 5 of 17  
 Br II - Div E



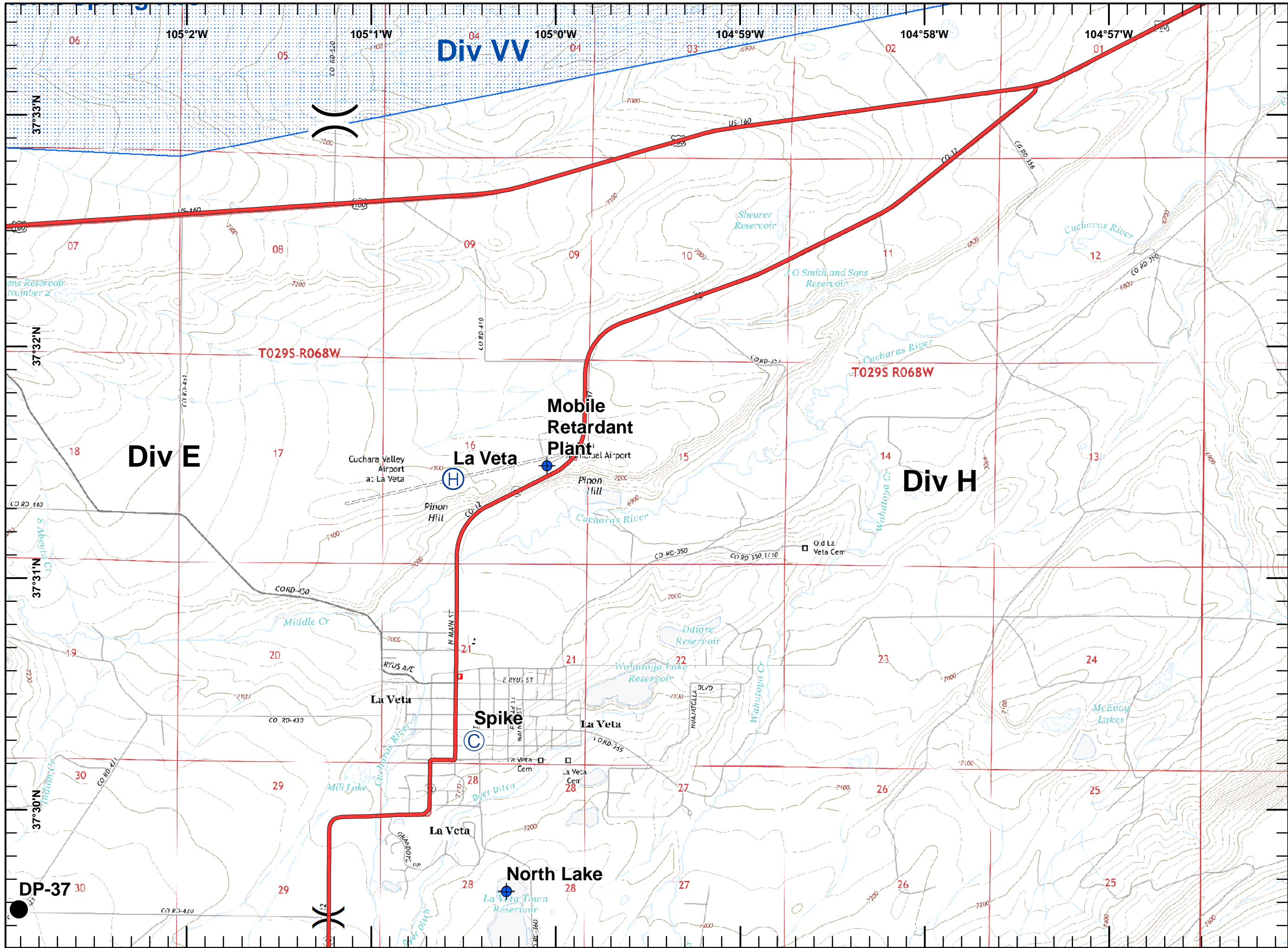
**Legend**

- Dip Site
- Drop Point
- Mobile Weather Unit
- Pump
- Other
- Branch Break
- Uncontrolled Fire Edge
- Completed Line
- Completed Dozer Line
- Completed Hand Line
- Road as Completed Line
- Line Break Completed
- Other
- TeamBlue

Miles: 0 0.1 0.2 0.3 0.4 0.5

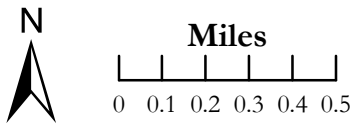
DHammond  
 7/5/2018  
 2126

Spring Creek Fire  
 IAP Map  
 COCTX-1266  
 July 6, 2018  
 Day Shift  
 Approx. 103,657 acres  
 as of 7/5/18 @ 1430 hrs  
 Datum: NAD 83  
 Page 6 of 17  
 Br II - Div E & H



**Legend**

- Camp
- Dip Site
- Drop Point
- Helibase
- Division Break
- TeamBlue












Rocky Mountain Fire Incident Management Team logo featuring a mountain, fire, and tree.

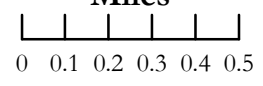
DHammond  
 7/5/2018  
 2126

Spring Creek Fire  
 IAP Map  
 COCTX-1266  
 July 6, 2018  
 Day Shift  
 Approx. 103,657 acres  
 as of 7/5/18 @ 1430 hrs  
 Datum: NAD 83  
 Page 7 of 17  
 Br II - Div E



**Legend**

-  Dip Site
-  Drop Point
-  Gate
-  Mobile Weather Unit
-  Other
-  Completed Line
-  Completed Dozer Line
-  R - Road as Completed Line
-  SpringCreek\_Landmarks

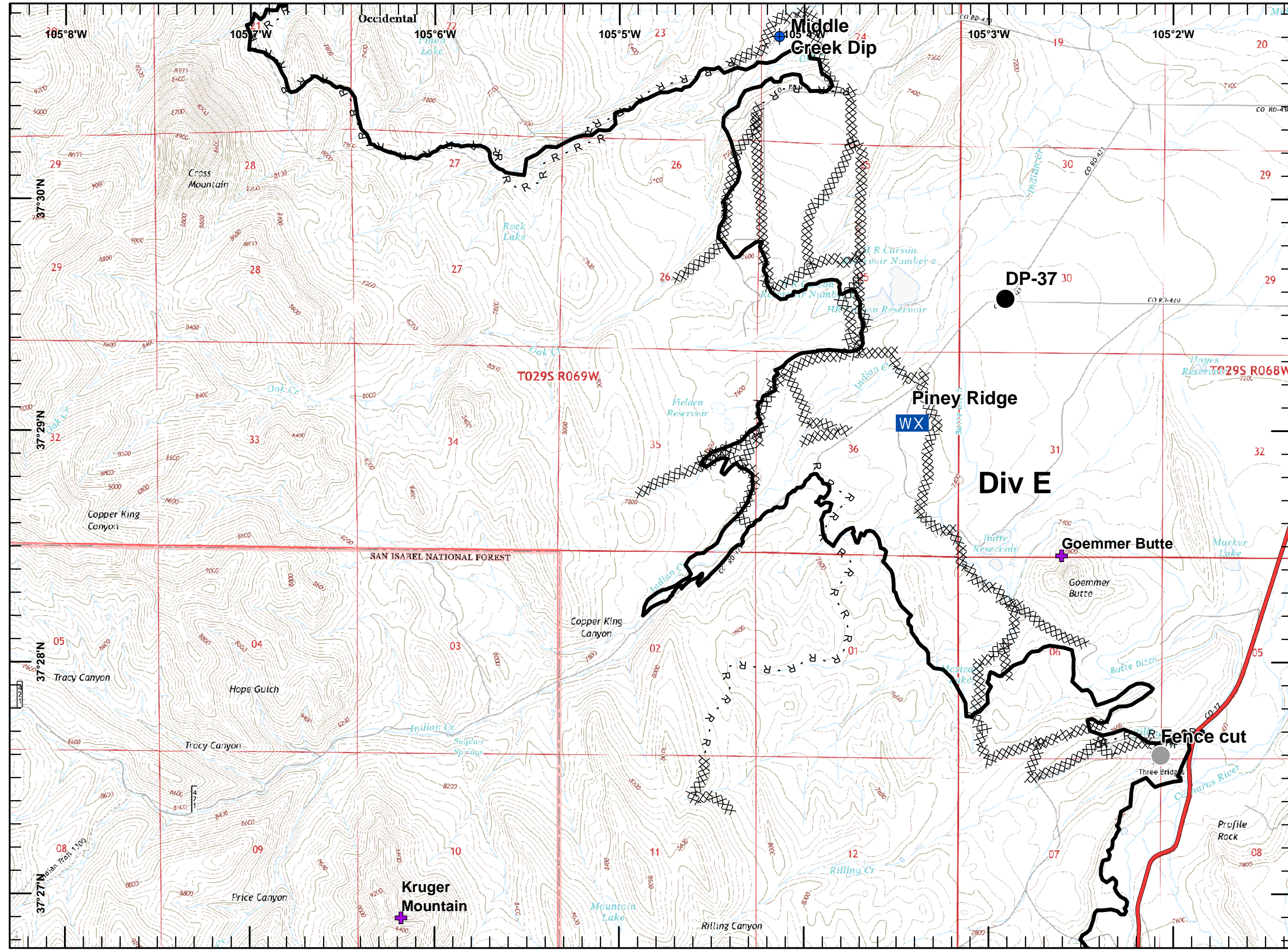
**Miles**



0 0.1 0.2 0.3 0.4 0.5

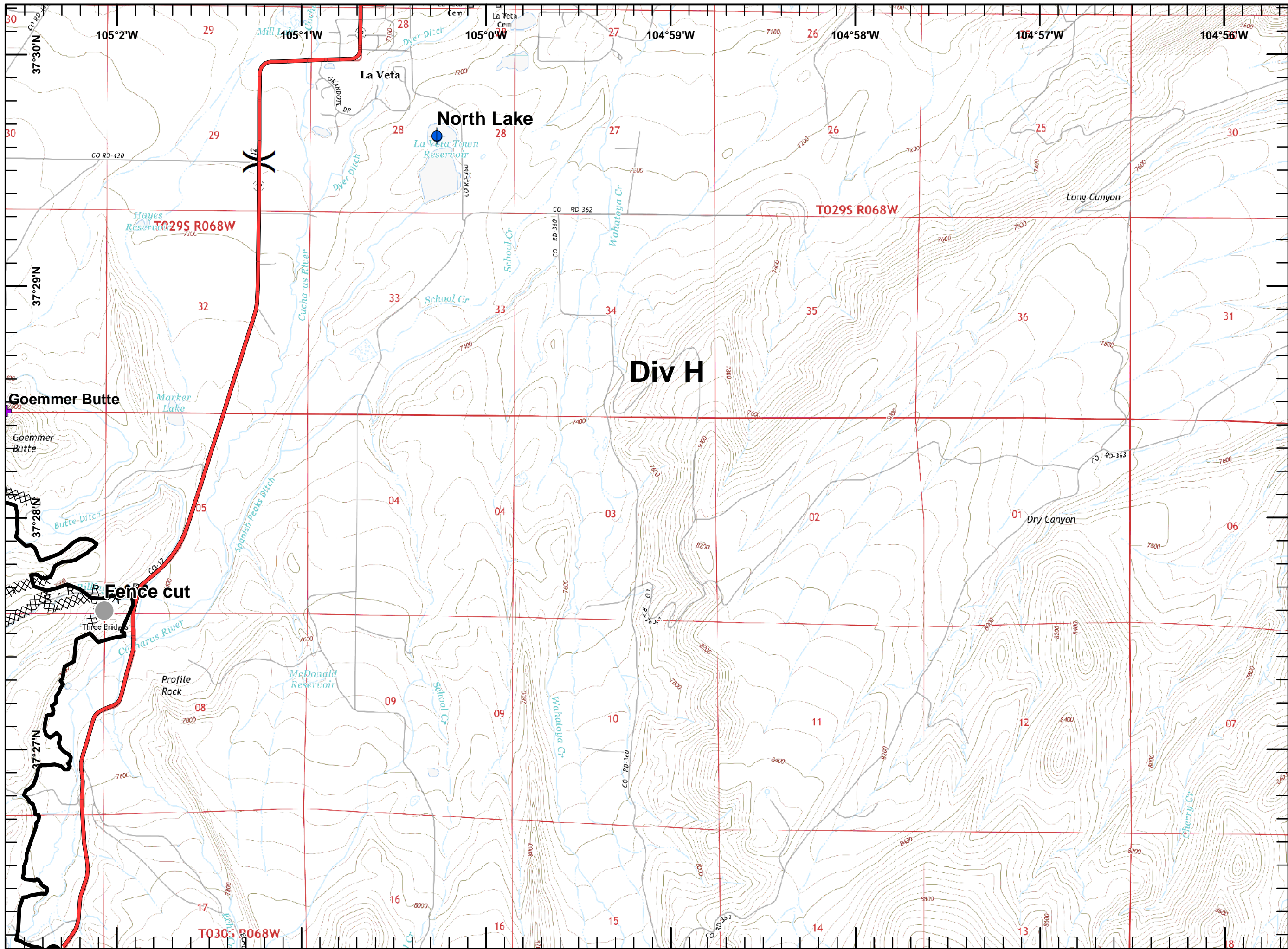



DHammond  
 7/5/2018  
 2126



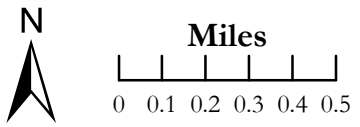


**Spring Creek Fire**  
**IAP Map**  
 COCTX-1266  
 July 6, 2018  
 Day Shift  
 Approx. 103,657 acres  
 as of 7/5/18 @ 1430 hrs  
 Datum: NAD 83  
 Page 8 of 17  
 Br II - Div H



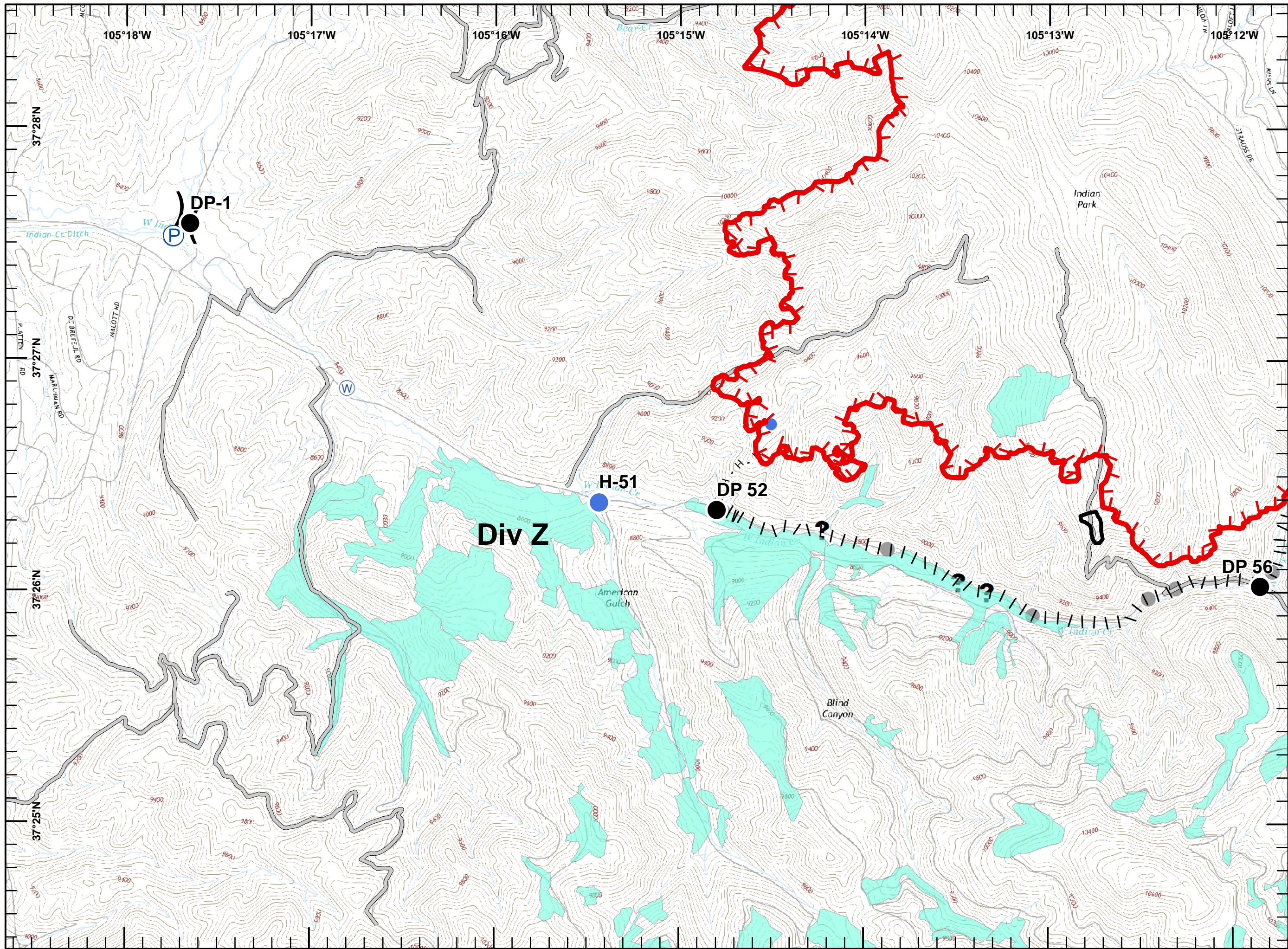
**Legend**

- Dip Site
- Drop Point
- Gate
- Other
- Division Break
- Completed Line
- Completed Dozer Line
- Road as Completed Line
- SpringCreek\_Landmarks



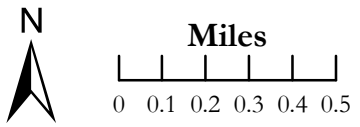
DHammond  
 7/5/2018  
 2126

**Spring Creek Fire**  
**IAP Map**  
 COCTX-1266  
 July 6, 2018  
 Day Shift  
 Approx. 103,657 acres  
 as of 7/5/18 @ 1430 hrs  
 Datum: NAD 83  
 Page 9 of 17  
 Br I - Div Z & N



**Legend**

- Drop Point
- Helispot
- Ⓟ Pump
- Ⓜ Water Source
- Ⓡ Unknown
- Other
- ) ( Division Break
- ▬ Uncontrolled Fire Edge
- ▬ Completed Line
- H - Completed Hand Line
- ▬ Access or Improved Road
- ▬▬ Proposed Burnout
- Vegetation Treatment 2010-2015




DHammond  
 7/5/2018  
 2126

**Legend**

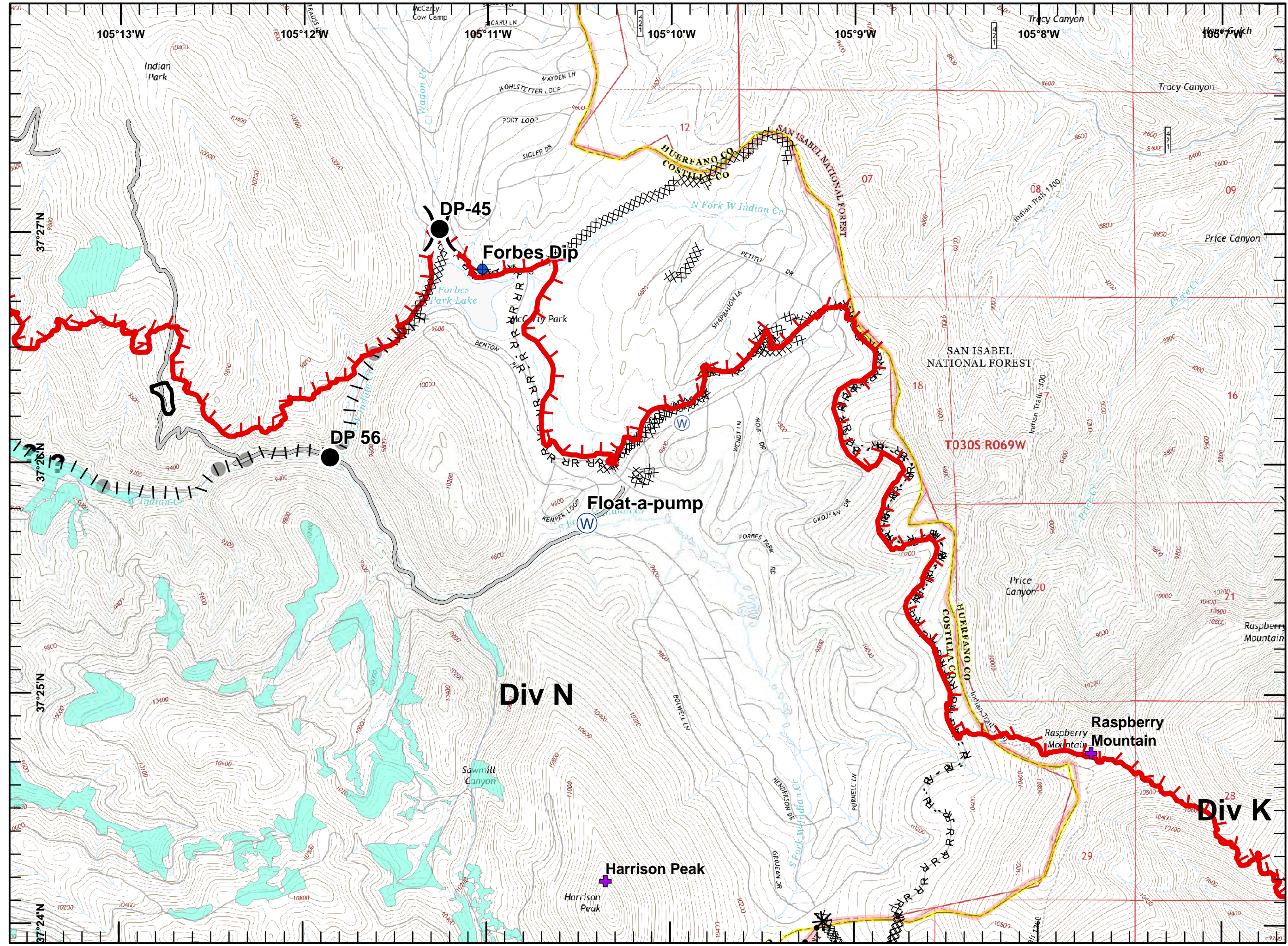
- Closure
- Dip Site
- Drop Point
- Safety Zone
- Water Source
- Unknown
- Other
- Division Break
- Uncontrolled Fire Edge
- Completed Line
- Completed Dozer Line
- Completed Hand Line
- Road as Completed Line
- Access or Improved Road
- Proposed Burnout
- Proposed Dozer Line
- Vegetation Treatment 2010-2015
- SpringCreek\_Landmarks

**N**

**Miles**  
 0 0.1 0.2 0.3 0.4 0.5



DHammond  
 7/5/2018  
 2126



Spring Creek Fire  
 IAP Map  
 COCTX-1266  
 July 6, 2018  
 Day Shift  
 Approx. 103,657 acres  
 as of 7/5/18 @ 1430 hrs  
 Datum: NAD 83  
 Page 11 of 17  
 Br II - Div E & K

**Legend**

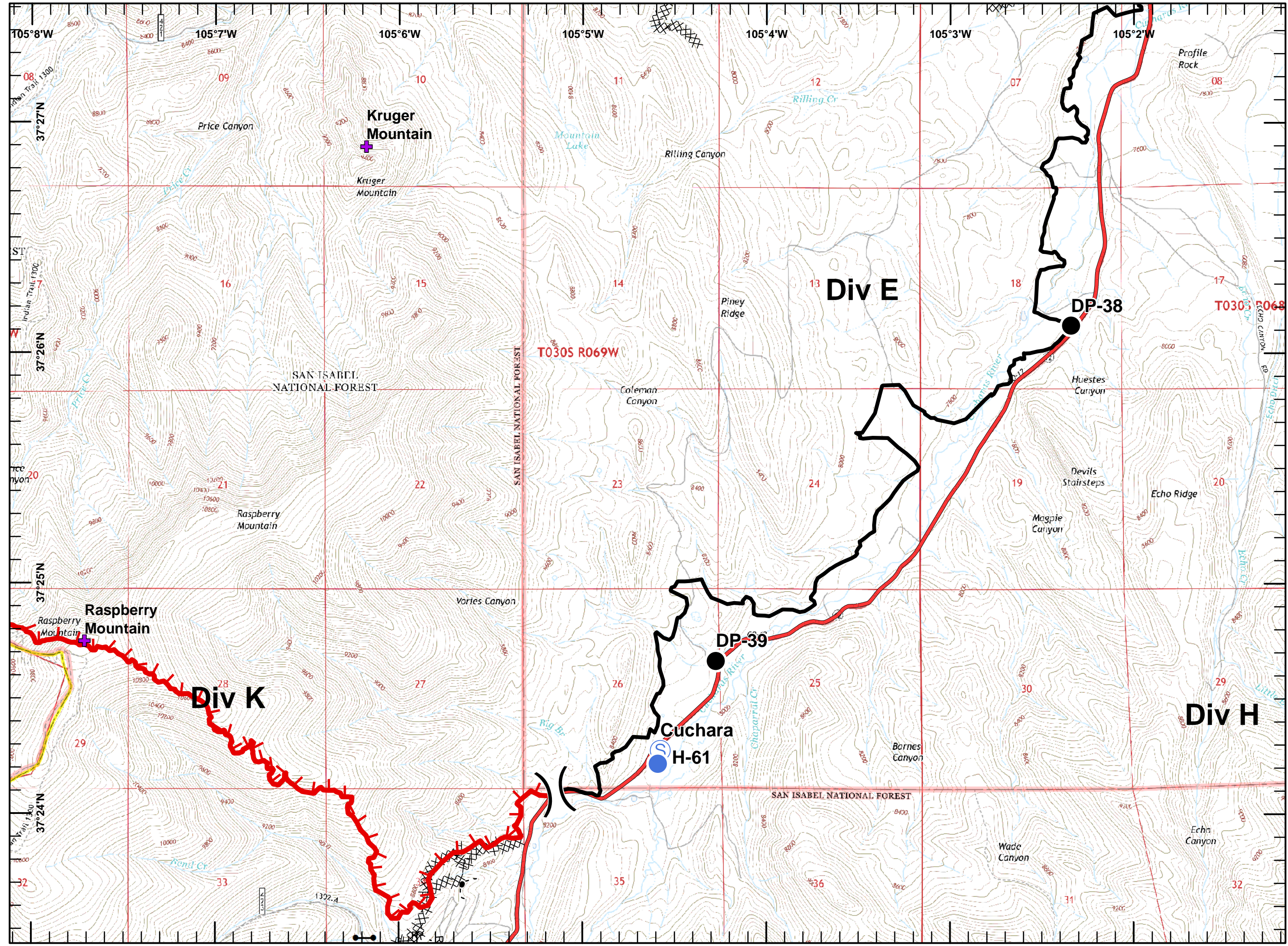
- Drop Point
- Gate
- Helispot
- ⊙ Staging Area
- ) ( Division Break
- ▬ Uncontrolled Fire Edge
- ▬ Completed Line
- XXXX Completed Dozer Line
- R - Road as Completed Line
- - - Highlighted Manmade Feature
- ⊕ SpringCreek\_Landmarks

N

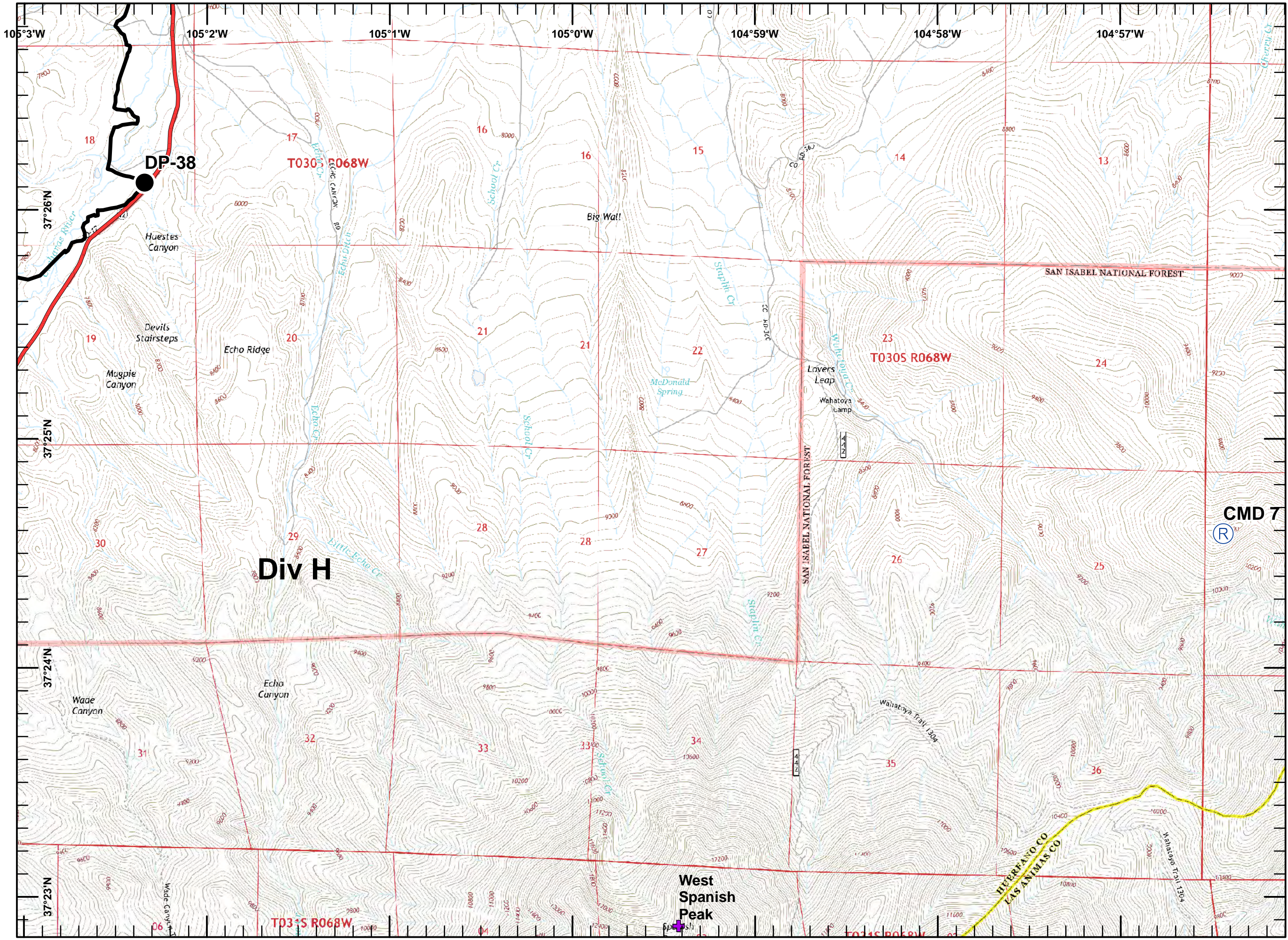
Miles  
 0 0.1 0.2 0.3 0.4 0.5



DHammond  
 7/5/2018  
 2127

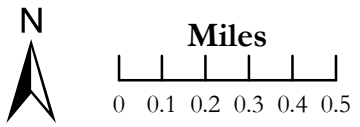


Spring Creek Fire  
 IAP Map  
 COCTX-1266  
 July 6, 2018  
 Day Shift  
 Approx. 103,657 acres  
 as of 7/5/18 @ 1430 hrs  
 Datum: NAD 83  
 Page 12 of 17  
 Br II - Div H



**Legend**

- Drop Point
- Ⓡ Repeater
- Completed Line
- ⊕ SpringCreek\_Landmarks



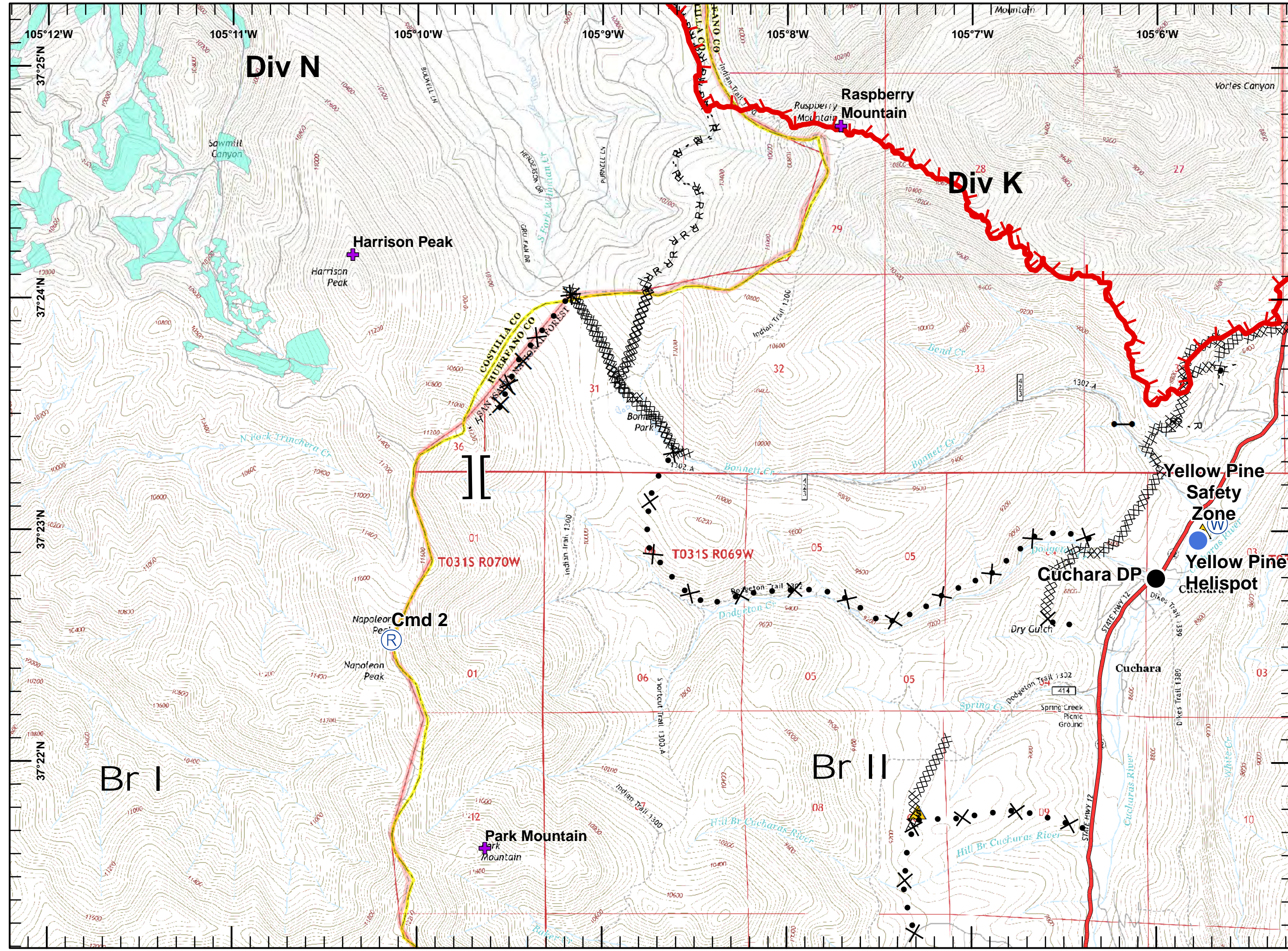

DHammond  
 7/5/2018  
 2127

**Legend**

- Closure
- Drop Point
- Gate
- Helispot
- Repeater
- Safety Zone
- Water Source
- Other
- Branch Break
- Uncontrolled Fire Edge
- Completed Dozer Line
- Completed Hand Line
- Road as Completed Line
- Proposed Dozer Line
- Highlighted Manmade Feature
- Vegetation Treatment 2010-2015
- SpringCreek\_Landmarks

















**Miles**  
 0 0.1 0.2 0.3 0.4 0.5

DHammond  
 7/5/2018  
 2127



Spring Creek Fire  
 IAP Map  
 COCTX-1266  
 July 6, 2018  
 Day Shift  
 Approx. 103,657 acres  
 as of 7/5/18 @ 1430 hrs  
 Datum: NAD 83  
 Page 14 of 17  
 Br II - Div H

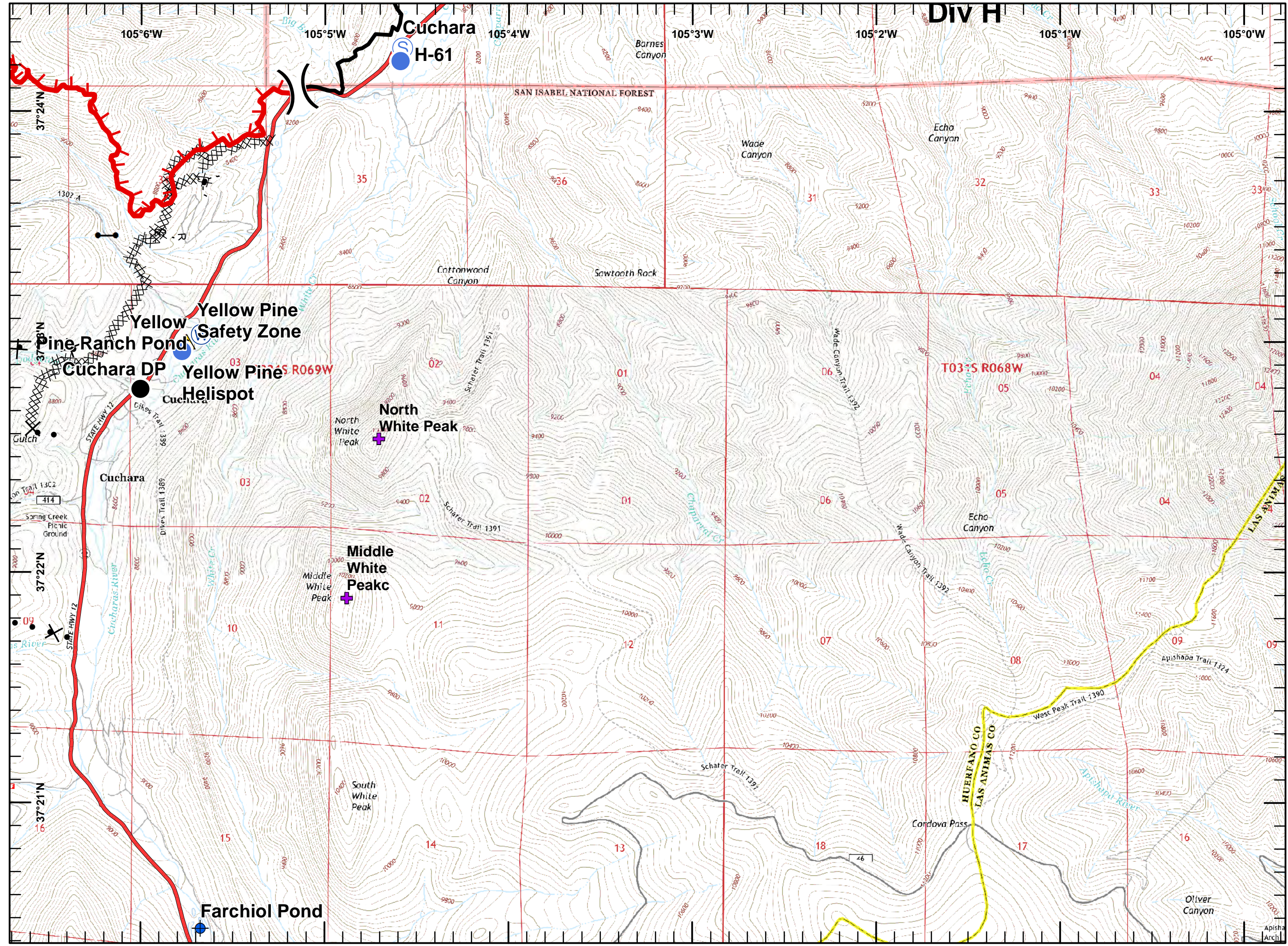
**Legend**

-  Dip Site
-  Drop Point
-  Gate
-  Helispot
-  Safety Zone
-  Staging Area
-  Water Source
-  Other
-  Division Break
-  Uncontrolled Fire Edge
-  Completed Line
-  Completed Dozer Line
-  R - Road as Completed Line
-  Proposed Dozer Line
-  Highlighted Manmade Feature
-  SpringCreek\_Landmarks

**Miles**  
 0 0.1 0.2 0.3 0.4 0.5






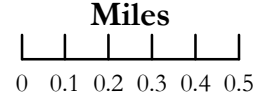

DHammond  
 7/5/2018  
 2127




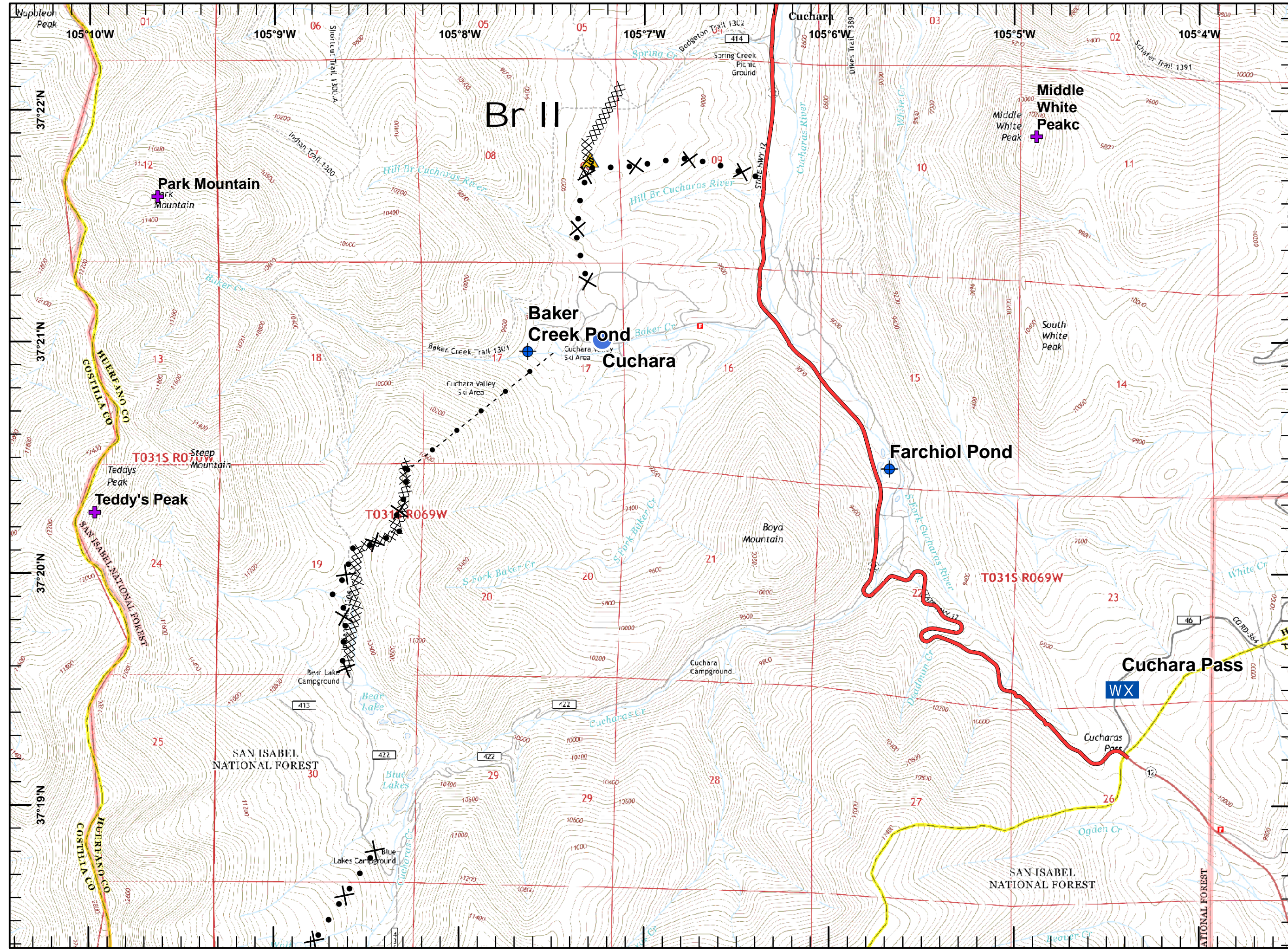
**Spring Creek Fire**  
**IAP Map**  
 COCTX-1266  
 July 6, 2018  
 Day Shift  
 Approx. 103,657 acres  
 as of 7/5/18 @ 1430 hrs  
 Datum: NAD 83  
 Page 15 of 17  
 Br II - Div K

**Legend**

-  Dip Site
-  Helispot
-  Mobile Weather Unit
-  Safety Zone
-  Completed Dozer Line
-  Proposed Dozer Line
-  Highlighted Manmade Feature
-  SpringCreek\_Landmarks


 DHammond  
 7/5/2018  
 2127






**Legend**

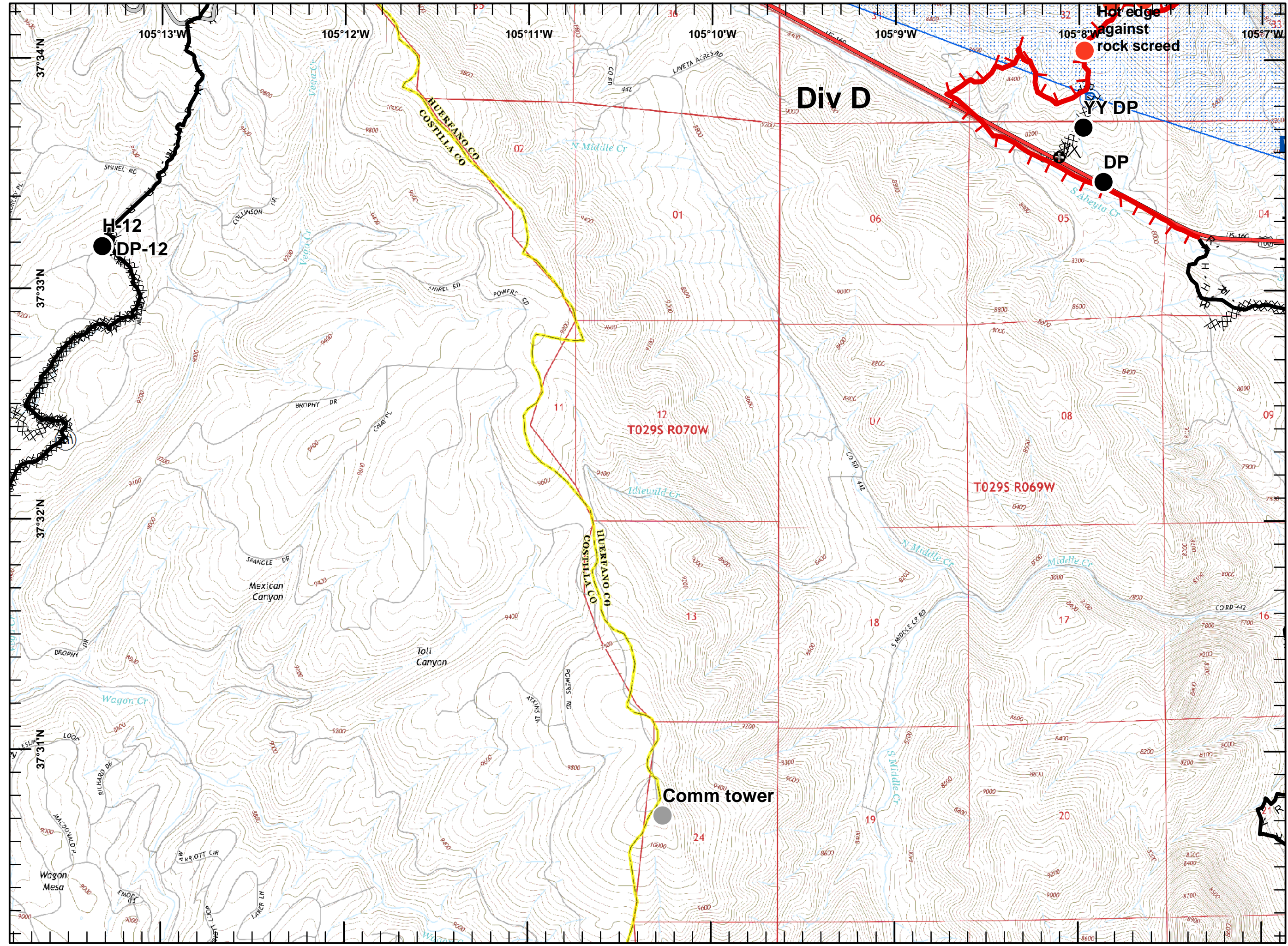
- Drop Point
- Helispot
- Hot Spot
- ⊕ Internet Access
- WX Mobile Weather Unit
- P Pump
- Other
- || Branch Break
- ▬ Uncontrolled Fire Edge
- ▬ Completed Line
- XXXX Completed Dozer Line
- H - Completed Hand Line
- R - Road as Completed Line
- ▬ Access or Improved Road
- ▬ Line Break Completed
- ⊕ Other
- TeamBlue

N

Miles  
 0 0.1 0.2 0.3 0.4 0.5



DHammond  
 7/5/2018  
 2127




Spring Creek Fire  
 IAP Map  
 COCTX-1266  
 July 6, 2018  
 Day Shift  
 Approx. 103,657 acres  
 as of 7/5/18 @ 1430 hrs  
 Datum: NAD 83  
 Page 17 of 17  
 Center

**Legend**

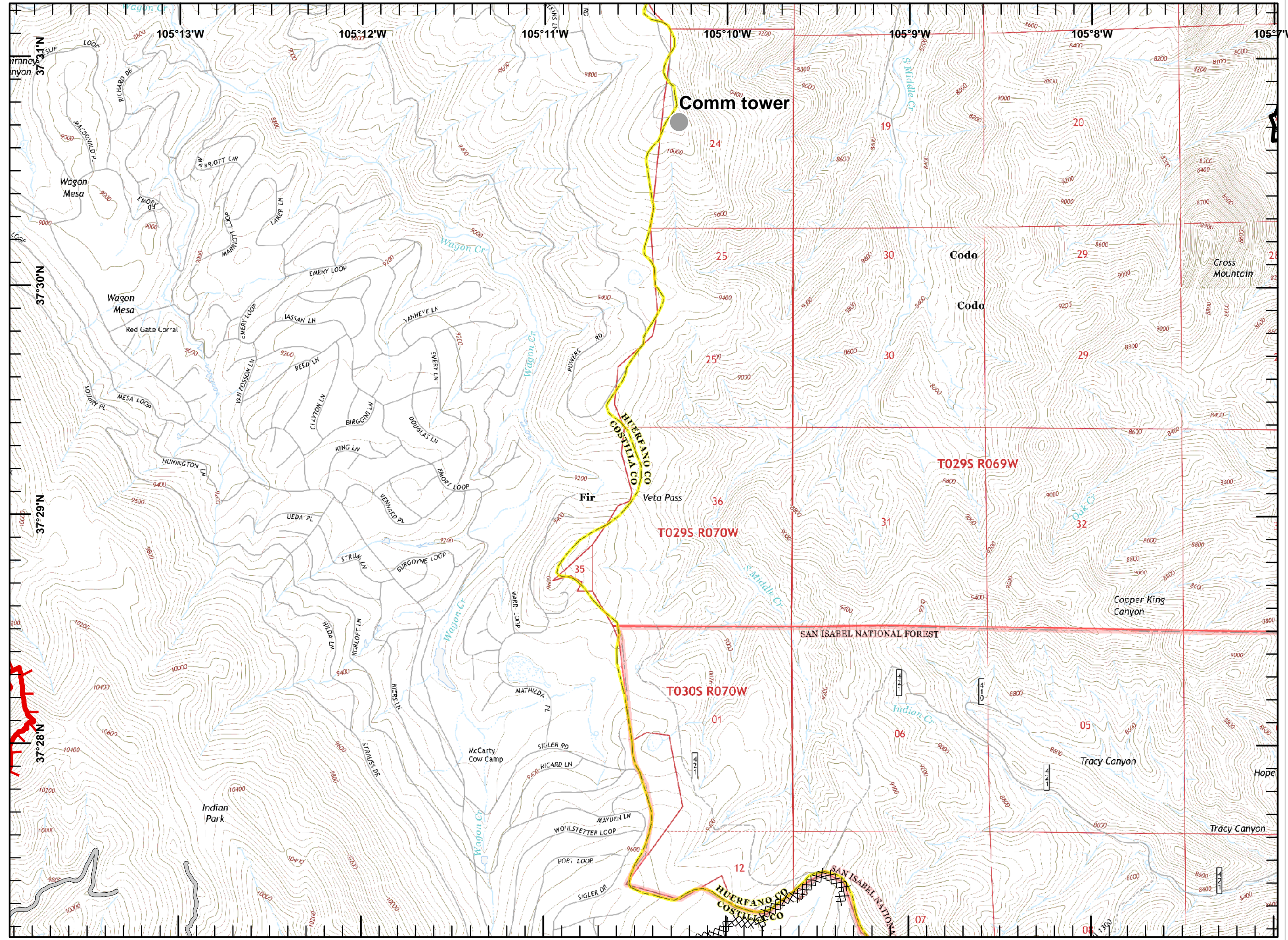
- Other
- Uncontrolled Fire Edge
- Completed Line
- Completed Dozer Line
- R - Road as Completed Line
- Access or Improved Road

N

Miles  
 0 0.1 0.2 0.3 0.4 0.5













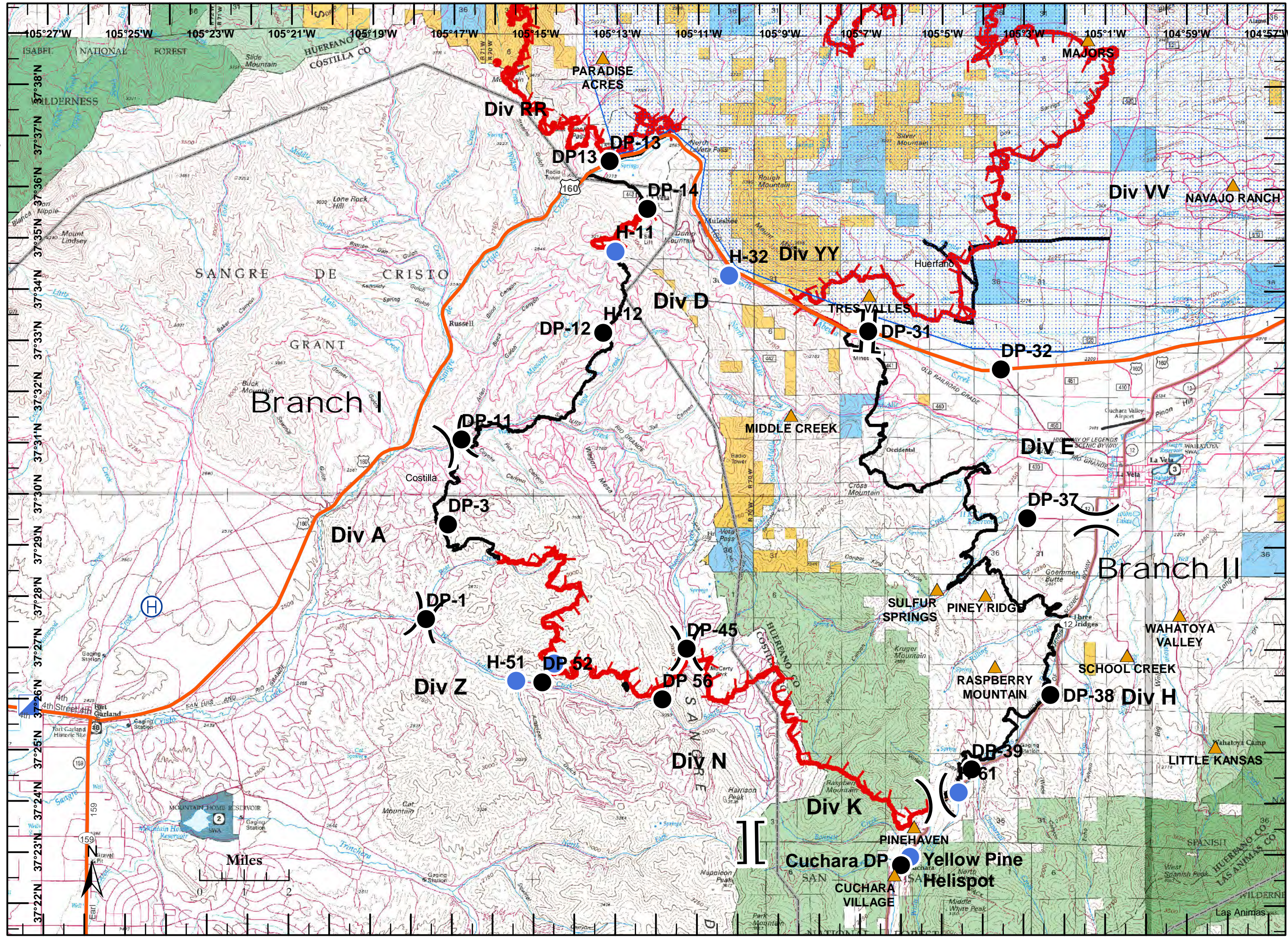
DHammond  
 7/5/2018  
 2127



**Spring Creek Fire**  
**IAP Map**  
 COCTX-1266  
 July 6, 2018  
 Day Shift  
 Approx. 103,657 acres  
 as of 7/5/18 @ 1430 hrs  
 Datum: NAD 83

**Legend**

-  Uncontrolled Fire Edge
-  Completed Line
-  Drop Point
-  Helibase
-  Helispot
-  Incident Command Post
-  Division Break
-  Branch Break
-  Team Blue Area
-  Subdivision Points



DHammond  
 7/5/2018  
 2130