




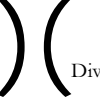


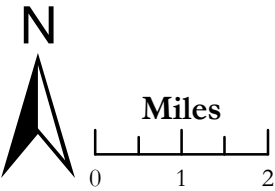
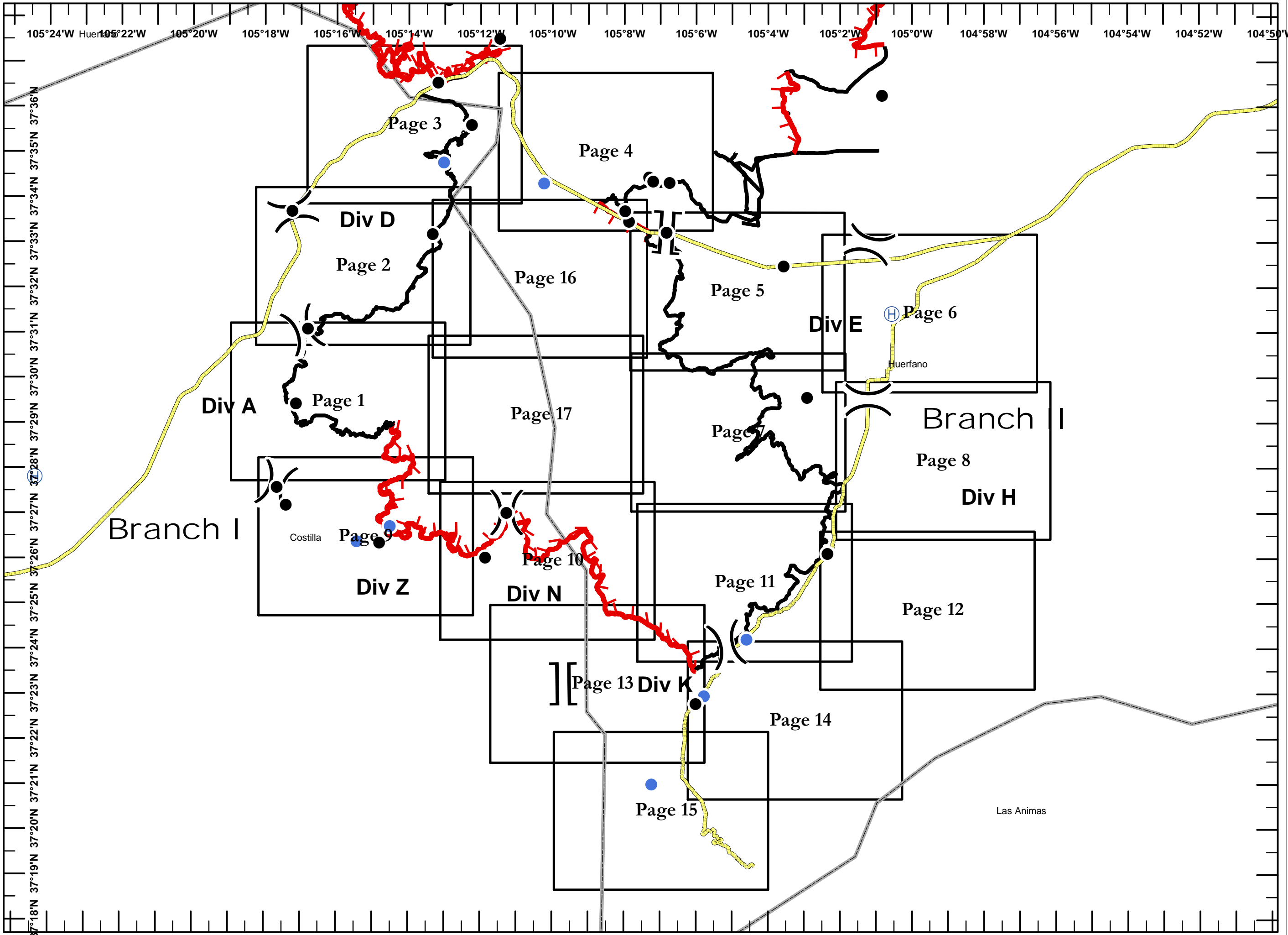


Spring Creek Fire
IAP Map
 COCTX-1266
 July 7, 2018
 Day Shift
 Approx. 105,733 acres
 as of 7/6/18 @ 1617 hrs
 Datum: NAD 83
 Index Map

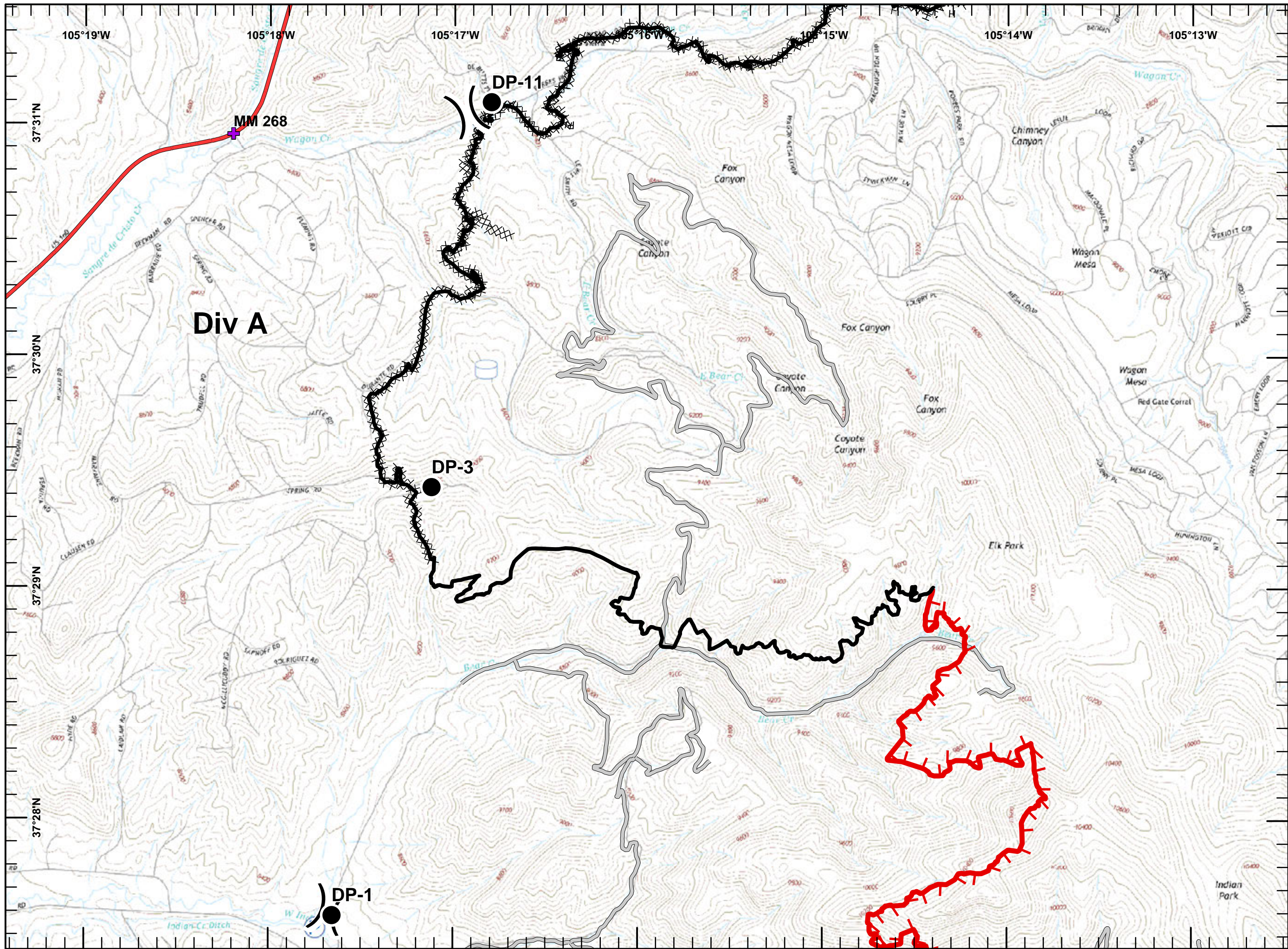
Legend - Select Features

-  Uncontrolled Fire Edge
-  Completed Line
-  Drop Point
-  Helibase
-  Helispot
-  Division Break
-  Branch Break
-  GridIndex_IAP_24K















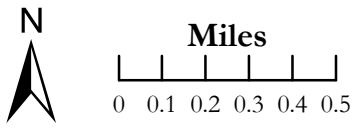

DHammond
 7/6/2018
 2142

Spring Creek Fire
IAP Map
 COCTX-1266
 July 7, 2018
 Day Shift
 Approx. 105,733 acres
 as of 7/6/18 @ 1617 hrs
 Datum: NAD 83
 Page 1 of 17
 Br I - Div A



Legend












-  Drop Point
-  Pump
-  Water Source
-  Water Tank
-  Division Break
-  Uncontrolled Fire Edge
-  Completed Line
-  Completed Dozer Line
-  Completed Hand Line
-  Road as Completed Line
-  Access or Improved Road
-  SpringCreek_Landmarks


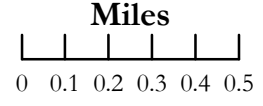



DHammond
 7/6/2018
 2209

Spring Creek Fire
IAP Map
 COCTX-1266
 July 7, 2018
 Day Shift
 Approx. 105,733 acres
 as of 7/6/18 @ 1617 hrs
 Datum: NAD 83
 Page 2 of 17
 Br I - Div D

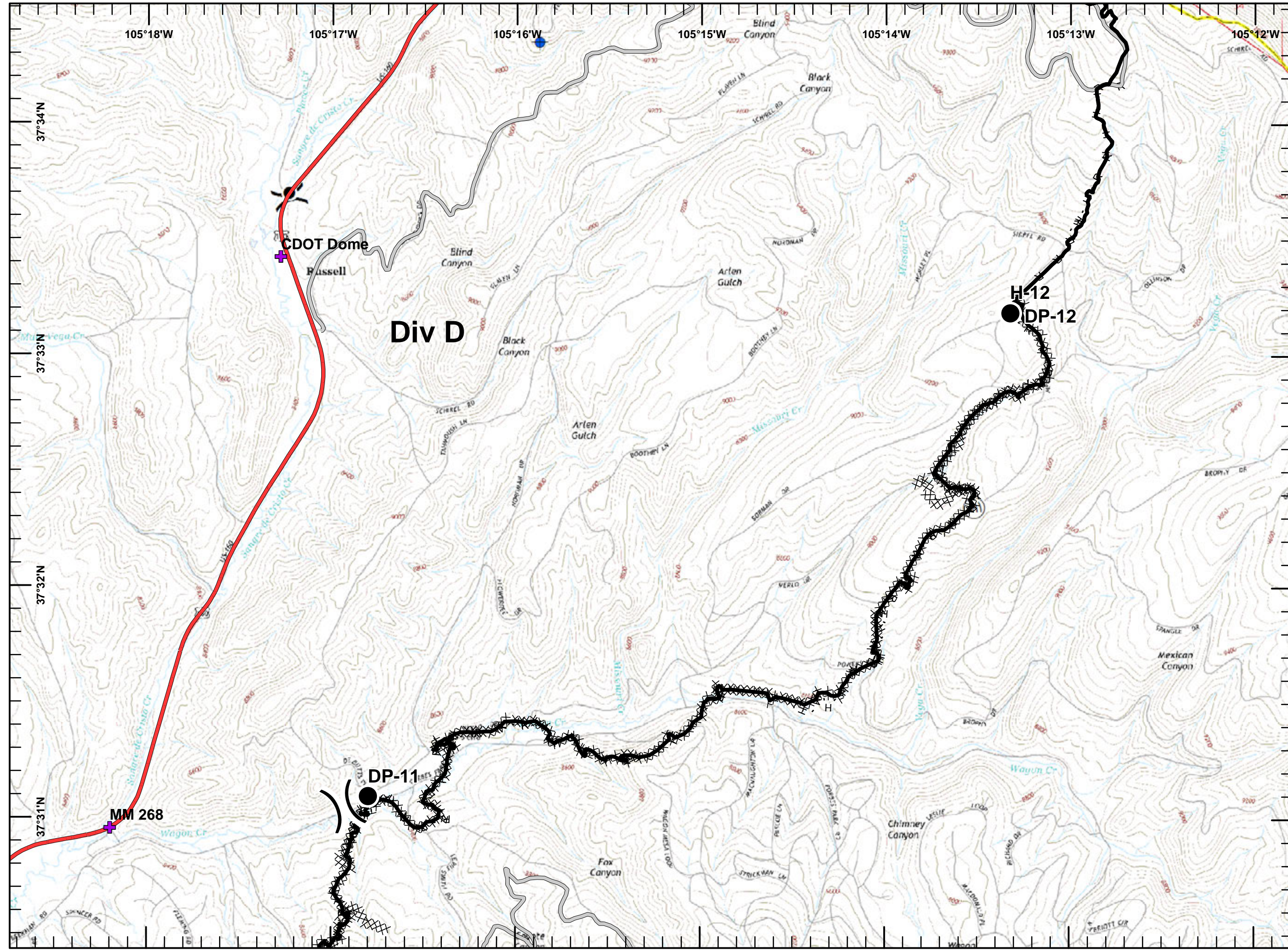
Legend

-  Dip Site
-  Drop Point
-  Helispot
-  Internet Access
-  Division Break
-  Completed Line
-  Completed Dozer Line
-  Completed Hand Line
-  Road as Completed Line
-  Access or Improved Road
-  SpringCreek_Landmarks



DHammond
 7/6/2018
 2209



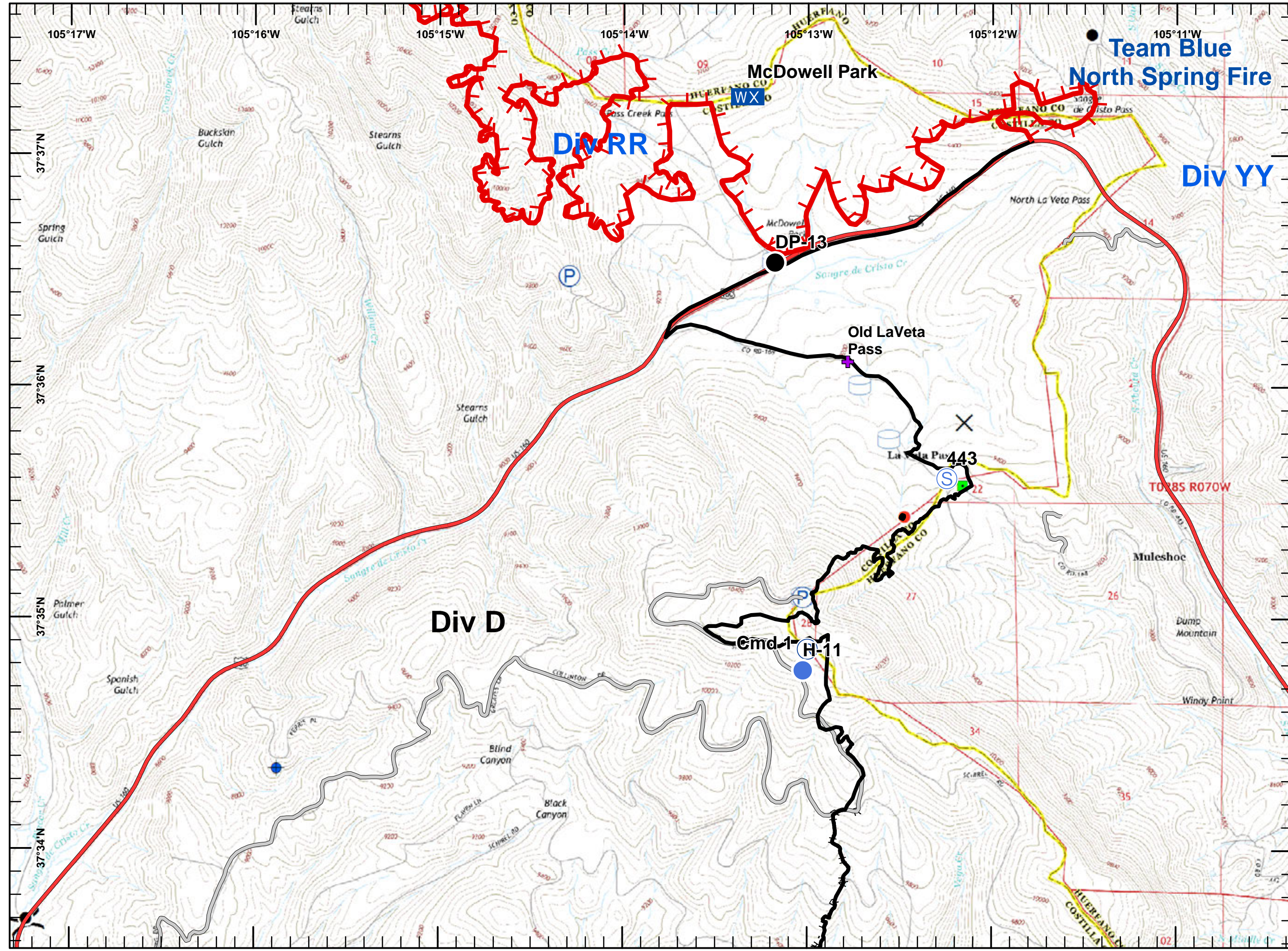
Spring Creek Fire
IAP Map
 COCTX-1266
 July 7, 2018
 Day Shift
 Approx. 105,733 acres
 as of 7/6/18 @ 1617 hrs
 Datum: NAD 83
 Page 3 of 17
 Br I - Div D

Legend

- Closure
- Dip Site
- Drop Point
- Helispot
- Hot Spot
- Landmark
- Mobile Weather Unit
- Pump
- Repeater
- Staging Area
- Water Tank
- Division Break
- Uncontrolled Fire Edge
- Completed Line
- Completed Hand Line
- Road as Completed Line
- Access or Improved Road
- SpringCreek_Landmarks

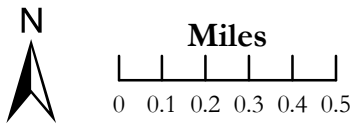
N
 Miles
 0 0.1 0.2 0.3 0.4 0.5

DHammond
 7/6/2018
 2209

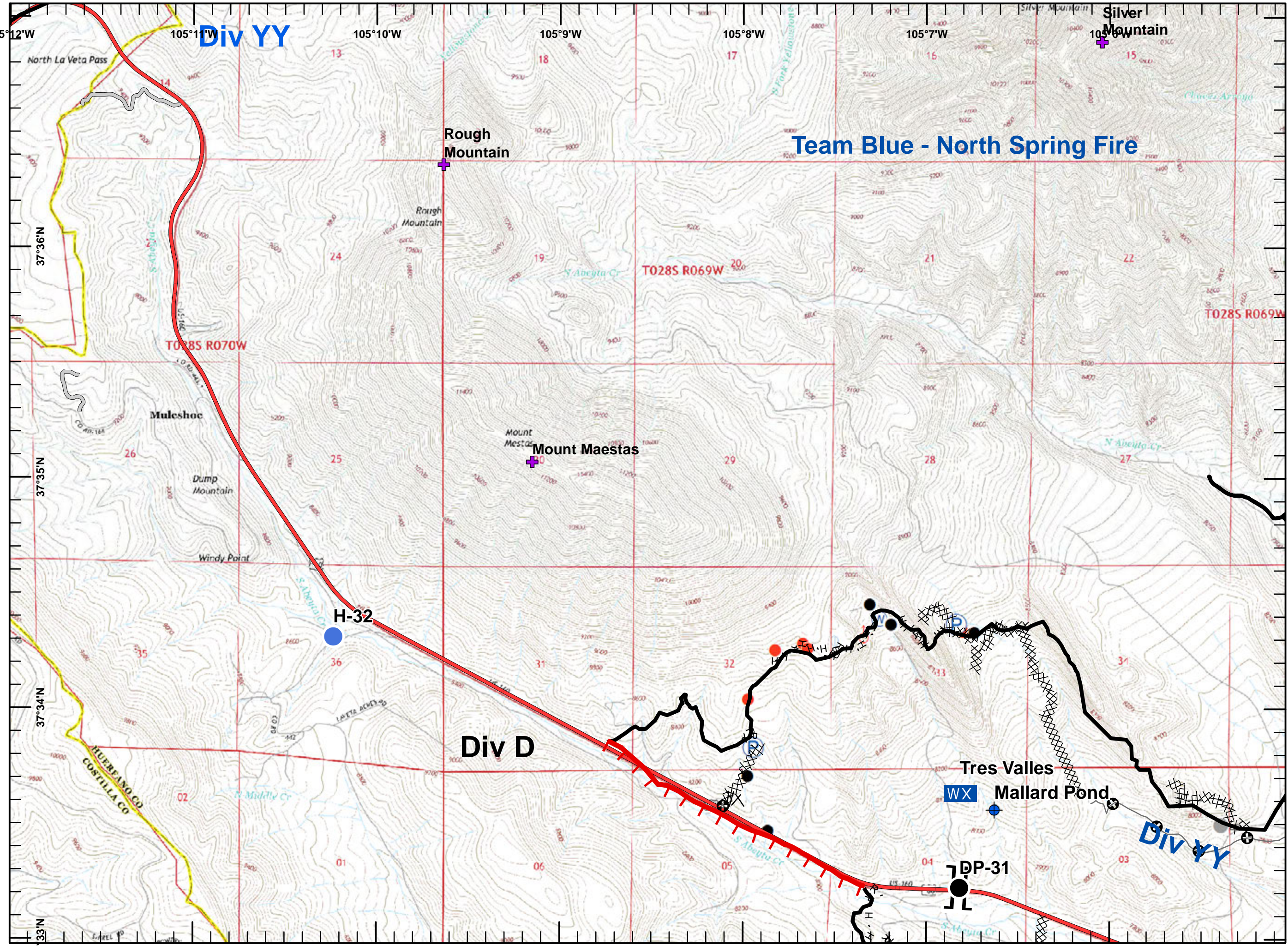


Spring Creek Fire
IAP Map
 COCTX-1266
 July 7, 2018
 Day Shift
 Approx. 105,733 acres
 as of 7/6/18 @ 1617 hrs
 Datum: NAD 83
 Page 4 of 17
 Br I - Div D

- Legend**
- Dip Site
 - Drop Point
 - Helispot
 - Hot Spot
 - Mobile Weather Unit
 - Pump
 - Spot Fire
 - Water Source
 - Other
 - Branch Break
 - Uncontrolled Fire Edge
 - Completed Line
 - Completed Dozer Line
 - Completed Hand Line
 - Road as Completed Line
 - Access or Improved Road
 - Line Break Completed
 - Aerial Retardant Drop
 - Other
 - SpringCreek_Landmarks



DHammond
 7/6/2018
 2209



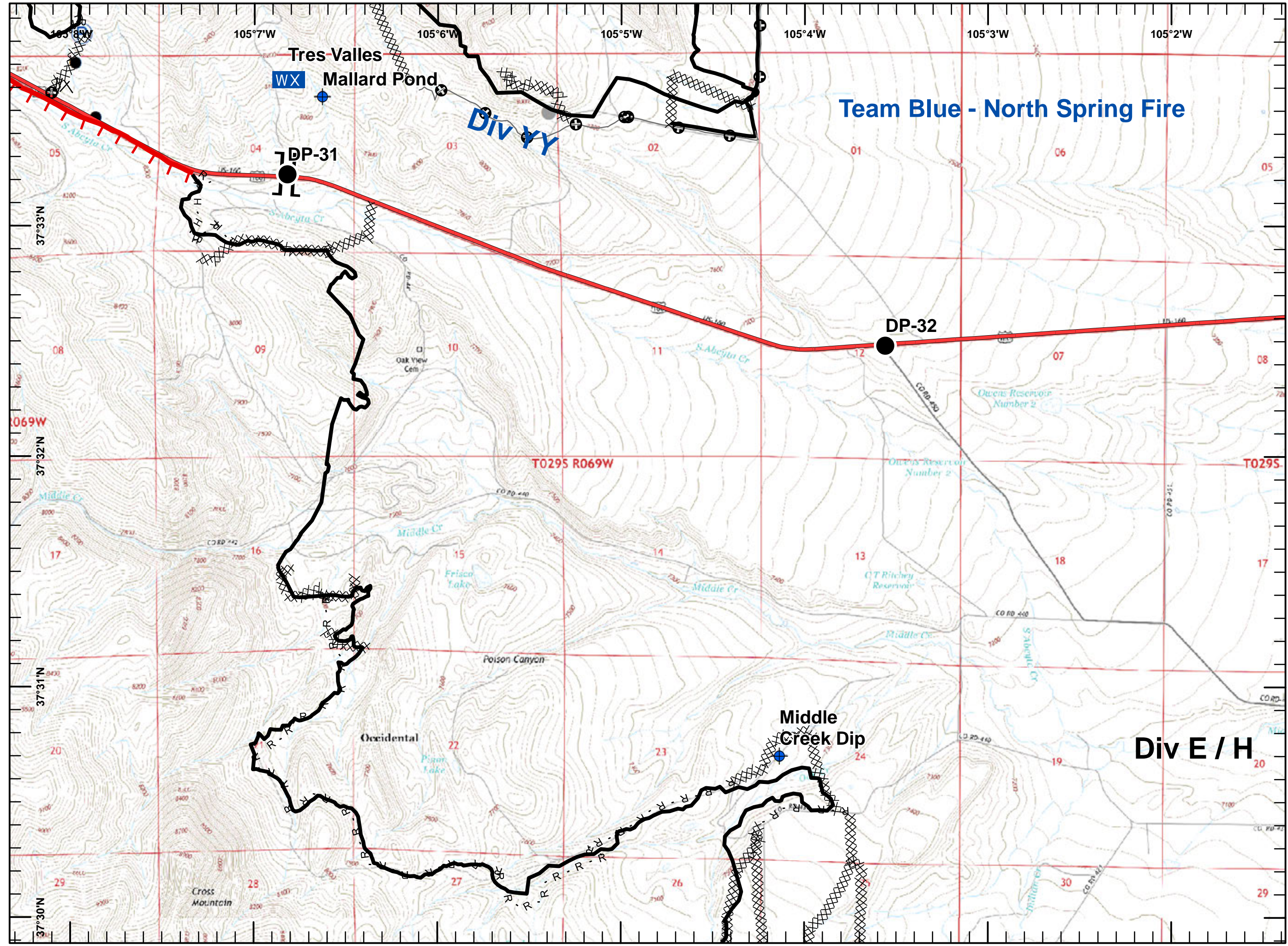
Spring Creek Fire
IAP Map
 COCTX-1266
 July 7, 2018
 Day Shift
 Approx. 105,733 acres
 as of 7/6/18 @ 1617 hrs
 Datum: NAD 83
 Page 5 of 17
 Br II - Div E/H

Legend

- Dip Site
- Drop Point
- Mobile Weather Unit
- Pump
- Other
- Branch Break
- Uncontrolled Fire Edge
- Completed Line
- Completed Dozer Line
- Completed Hand Line
- Road as Completed Line
- Line Break Completed
- Other

N
 Miles
 0 0.1 0.2 0.3 0.4 0.5

DHammond
 7/6/2018
 2209



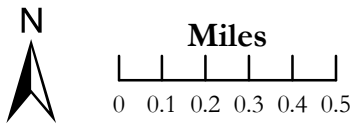
Team Blue - North Spring Fire

Div E / H

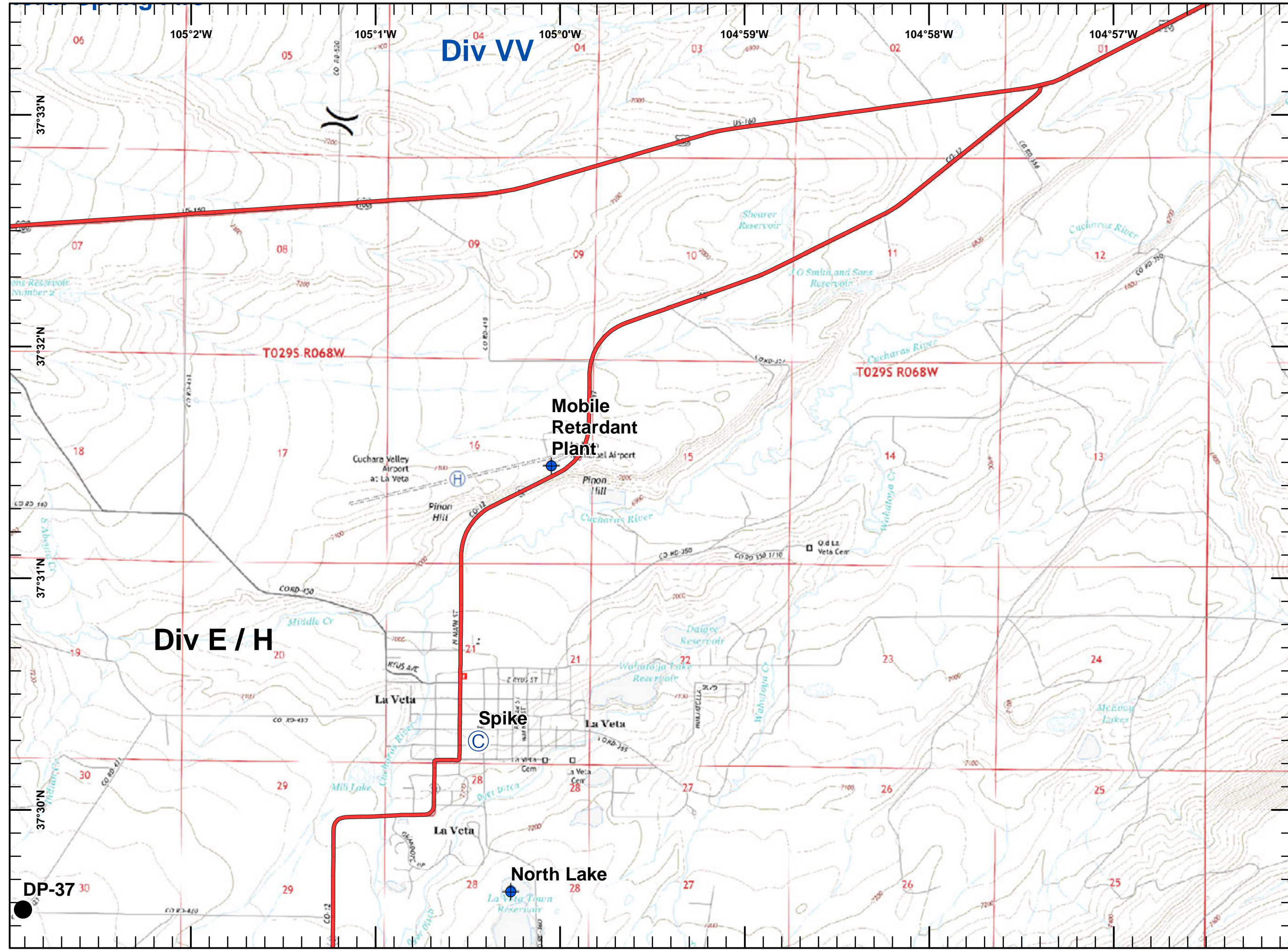
Spring Creek Fire
 IAP Map
 COCTX-1266
 July 7, 2018
 Day Shift
 Approx. 105,733 acres
 as of 7/6/18 @ 1617 hrs
 Datum: NAD 83
 Page 6 of 17
 Br II - Div E/H

Legend

- Camp
- Dip Site
- Drop Point
- Helibase
- Division Break













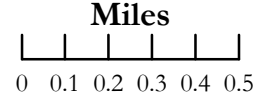
DHammond
 7/6/2018
 2209


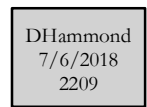


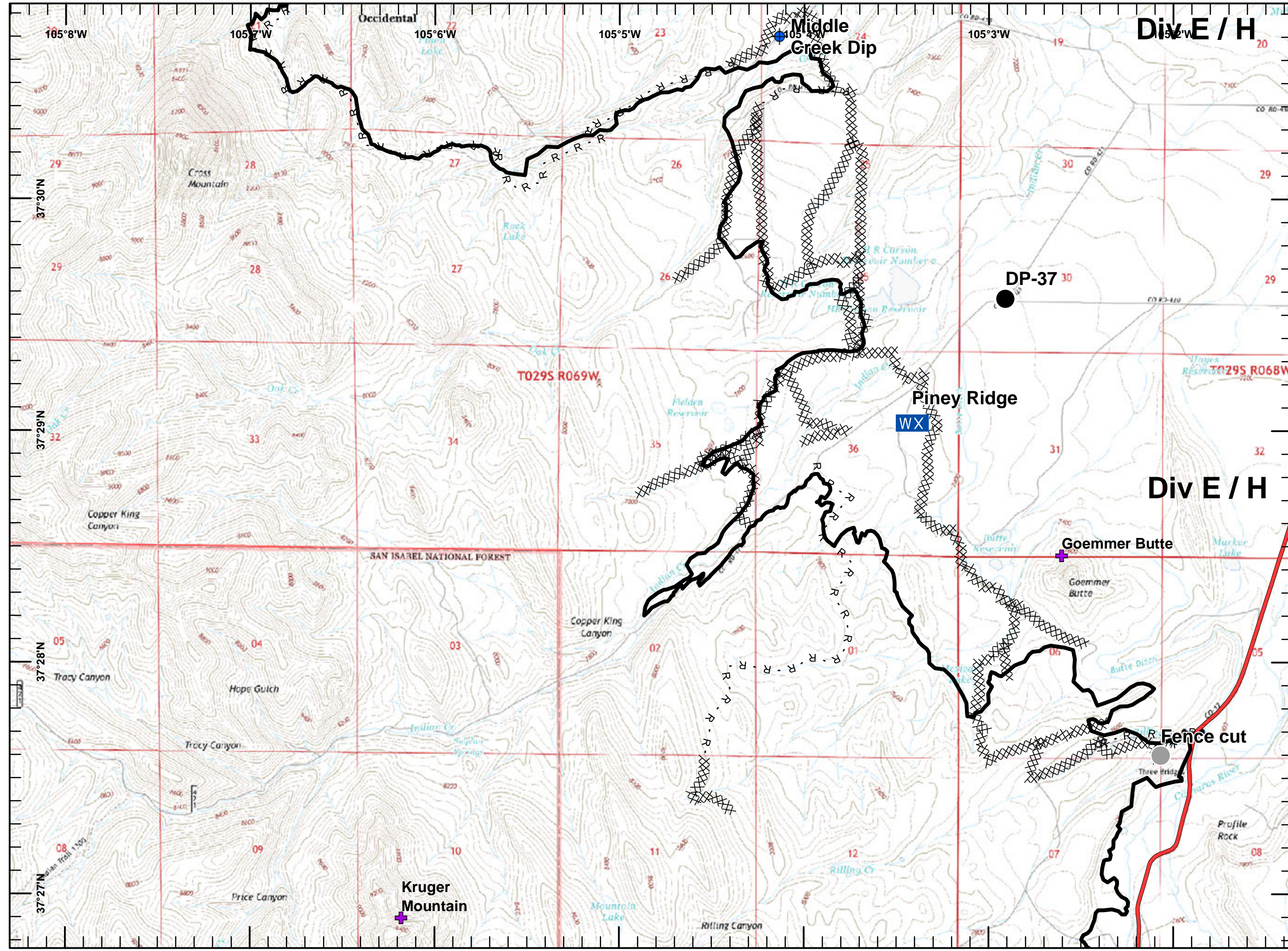
Spring Creek Fire
IAP Map
 COCTX-1266
 July 7, 2018
 Day Shift
 Approx. 105,733 acres
 as of 7/6/18 @ 1617 hrs
 Datum: NAD 83
 Page 7 of 17
 Br II - Div E/H

Legend

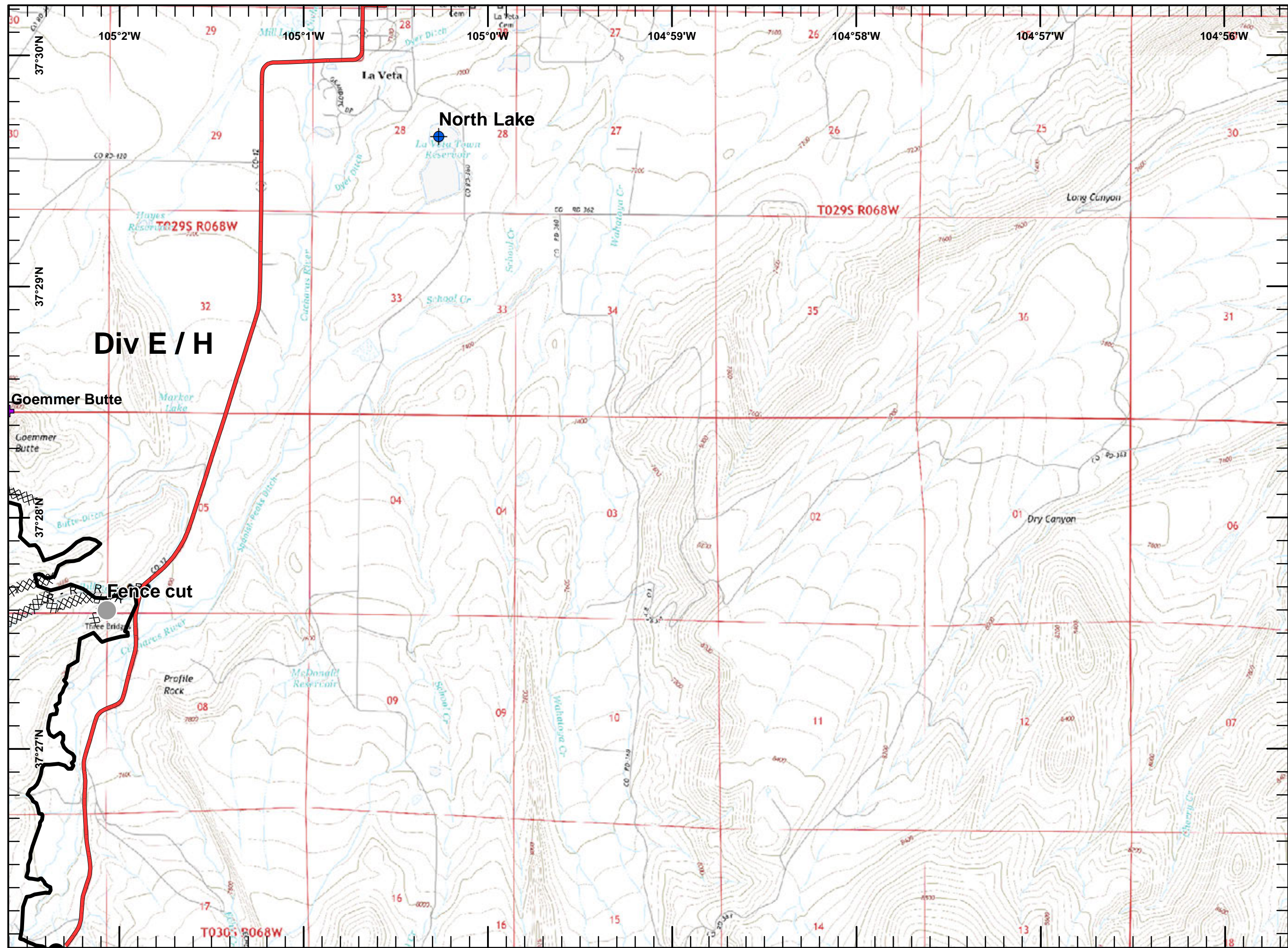
-  Dip Site
-  Drop Point
-  Gate
-  Mobile Weather Unit
-  Other
-  Completed Line
-  Completed Dozer Line
-  R - Road as Completed Line
-  SpringCreek_Landmarks












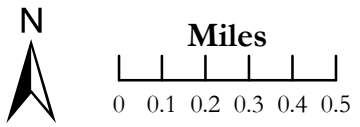


Spring Creek Fire
IAP Map
 COCTX-1266
 July 7, 2018
 Day Shift
 Approx. 105,733 acres
 as of 7/6/18 @ 1617 hrs
 Datum: NAD 83
 Page 8 of 17
 Br II - Div E/H



Legend

-  Dip Site
-  Drop Point
-  Gate
-  Other
-  Completed Line
-  Completed Dozer Line
-  R - Road as Completed Line
-  SpringCreek_Landmarks

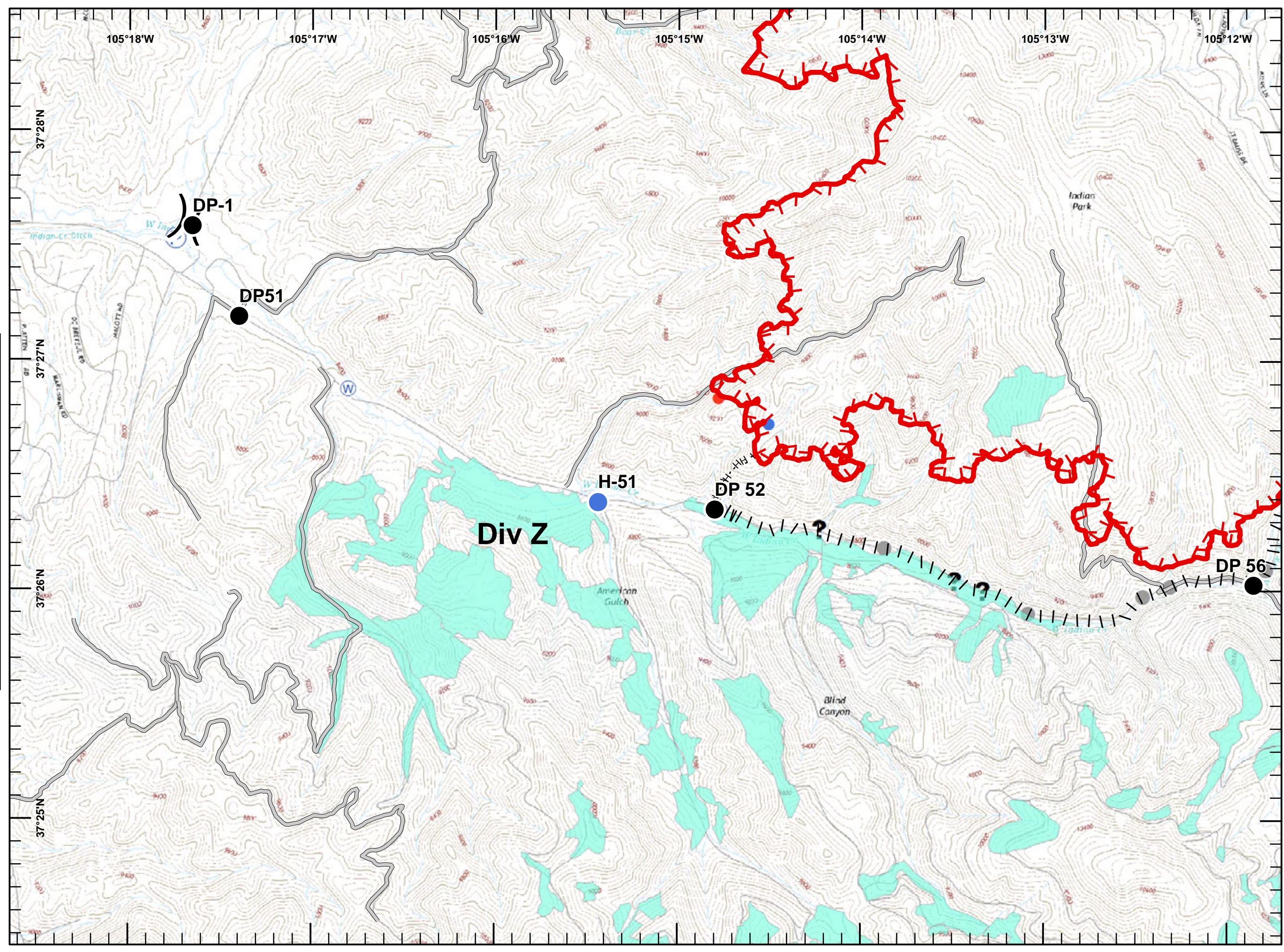
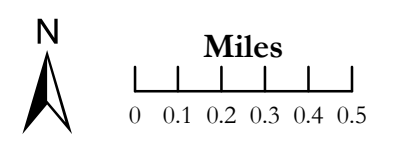


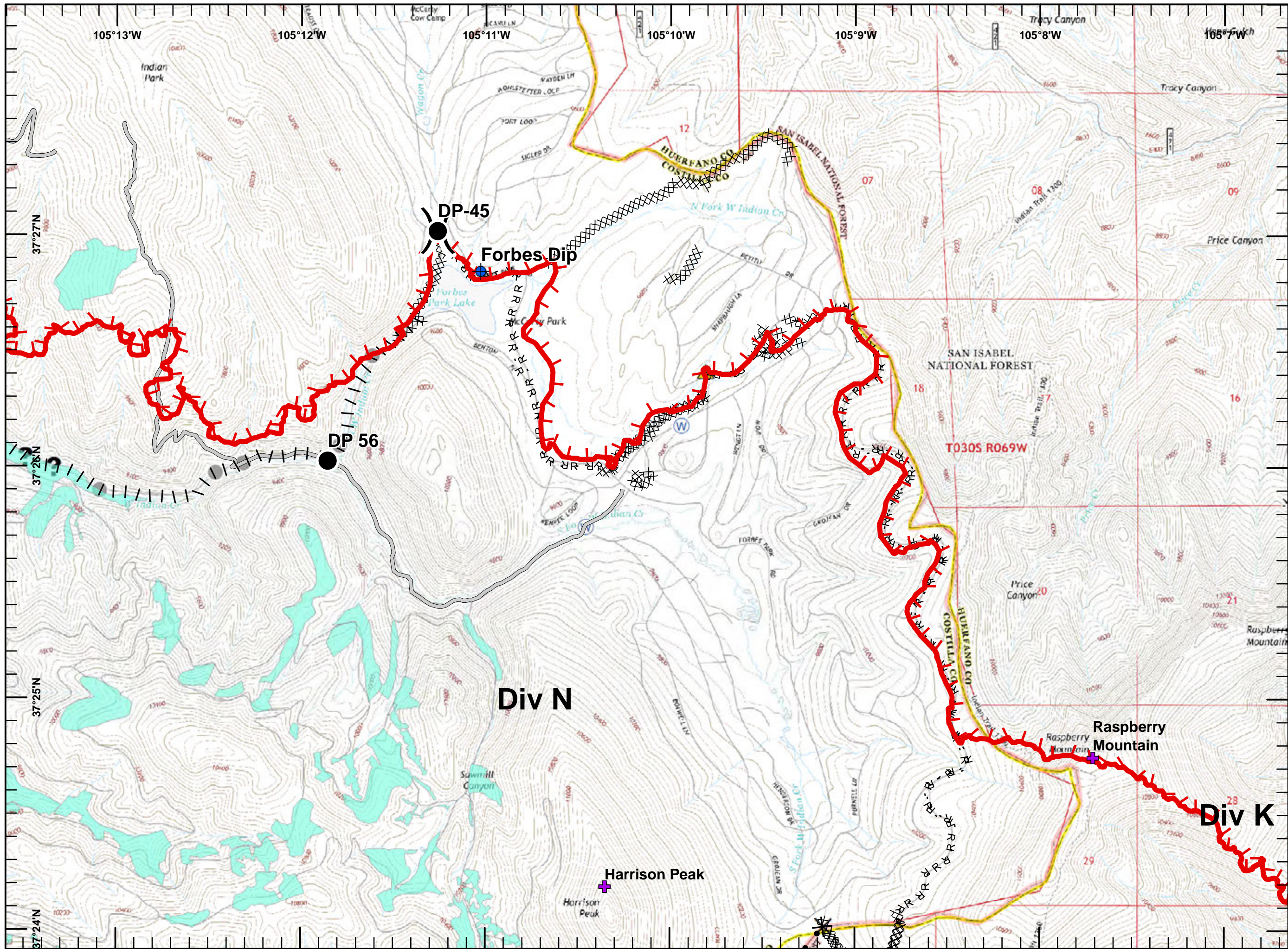

DHammond
 7/6/2018
 2209

Spring Creek Fire
IAP Map
 COCTX-1266
 July 7, 2018
 Day Shift
 Approx. 105,733 acres
 as of 7/6/18 @ 1617 hrs
 Datum: NAD 83
 Page 9 of 17
 Br I - Div Z & N

Legend

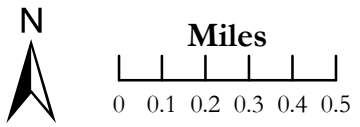
- Drop Point
- Helispot
- Hot Spot
- P Pump
- W Water Source
- ? Unknown
- Other
-)(Division Break
- Uncontrolled Fire Edge
- Completed Hand Line
- Access or Improved Road
- Proposed Burnout
- Vegetation Treatment 2010-2015





Legend

- Closure
- Dip Site
- Drop Point
- Safety Zone
- Water Source
- Unknown
- Other
- Division Break
- Uncontrolled Fire Edge
- Completed Dozer Line
- Completed Hand Line
- Road as Completed Line
- Access or Improved Road
- Proposed Burnout
- Proposed Dozer Line
- Vegetation Treatment 2010-2015
- SpringCreek_Landmarks




DHammond
 7/6/2018
 2209

Spring Creek Fire
IAP Map
 COCTX-1266
 July 7, 2018
 Day Shift
 Approx. 105,733 acres
 as of 7/6/18 @ 1617 hrs
 Datum: NAD 83
 Page 11 of 17
 Br II - Div E & K

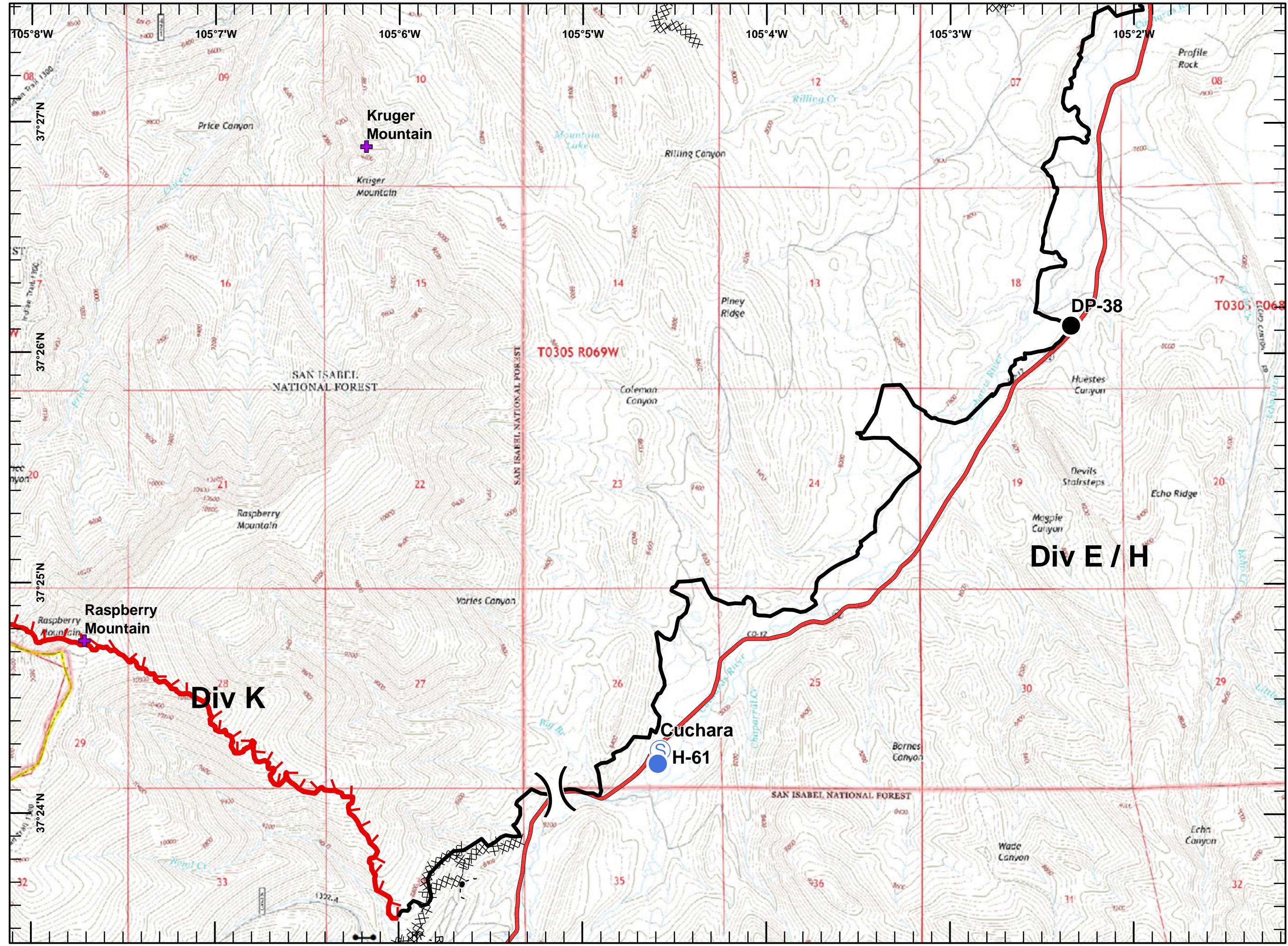
Legend

- Drop Point
- Gate
- Helispot
- ⊙ Staging Area
-) (Division Break
- ▬ Uncontrolled Fire Edge
- ▬ Completed Line
- ▨ Completed Dozer Line
- R - Road as Completed Line
- - - - Highlighted Manmade Feature
- ⊕ SpringCreek_Landmarks

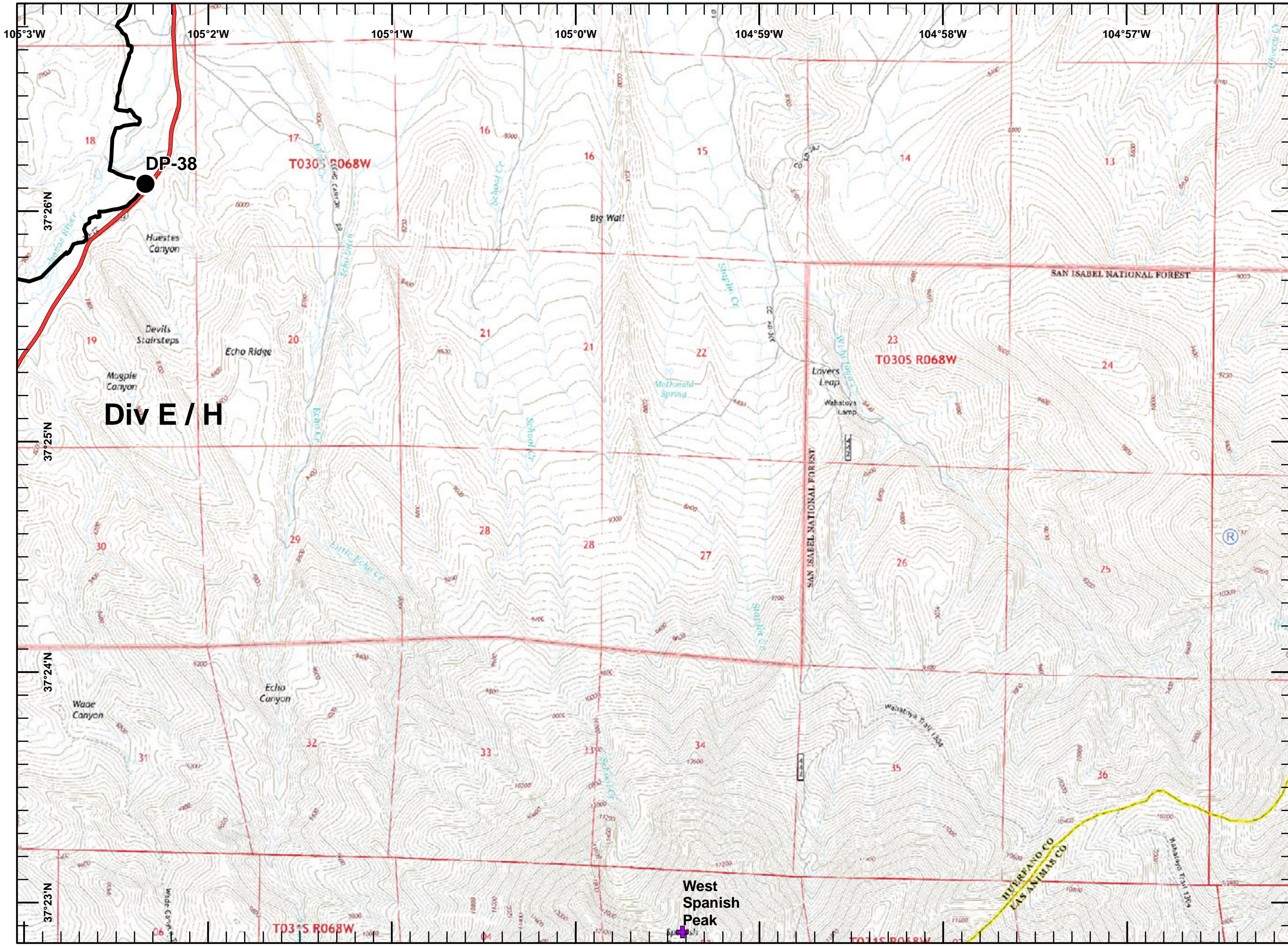
N
 Miles
 0 0.1 0.2 0.3 0.4 0.5



DHammond
 7/6/2018
 2210

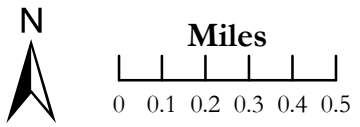


Spring Creek Fire
IAP Map
 COCTX-1266
 July 7, 2018
 Day Shift
 Approx. 105,733 acres
 as of 7/6/18 @ 1617 hrs
 Datum: NAD 83
 Page 12 of 17
 Br II - Div E//H



Legend

- Drop Point
- Ⓡ Repeater
- Completed Line
- ⊕ SpringCreek_Landmarks



Rocky Mountain Fire District Management Team logo featuring a mountain and fire.


DHammond
 7/6/2018
 2210

Legend

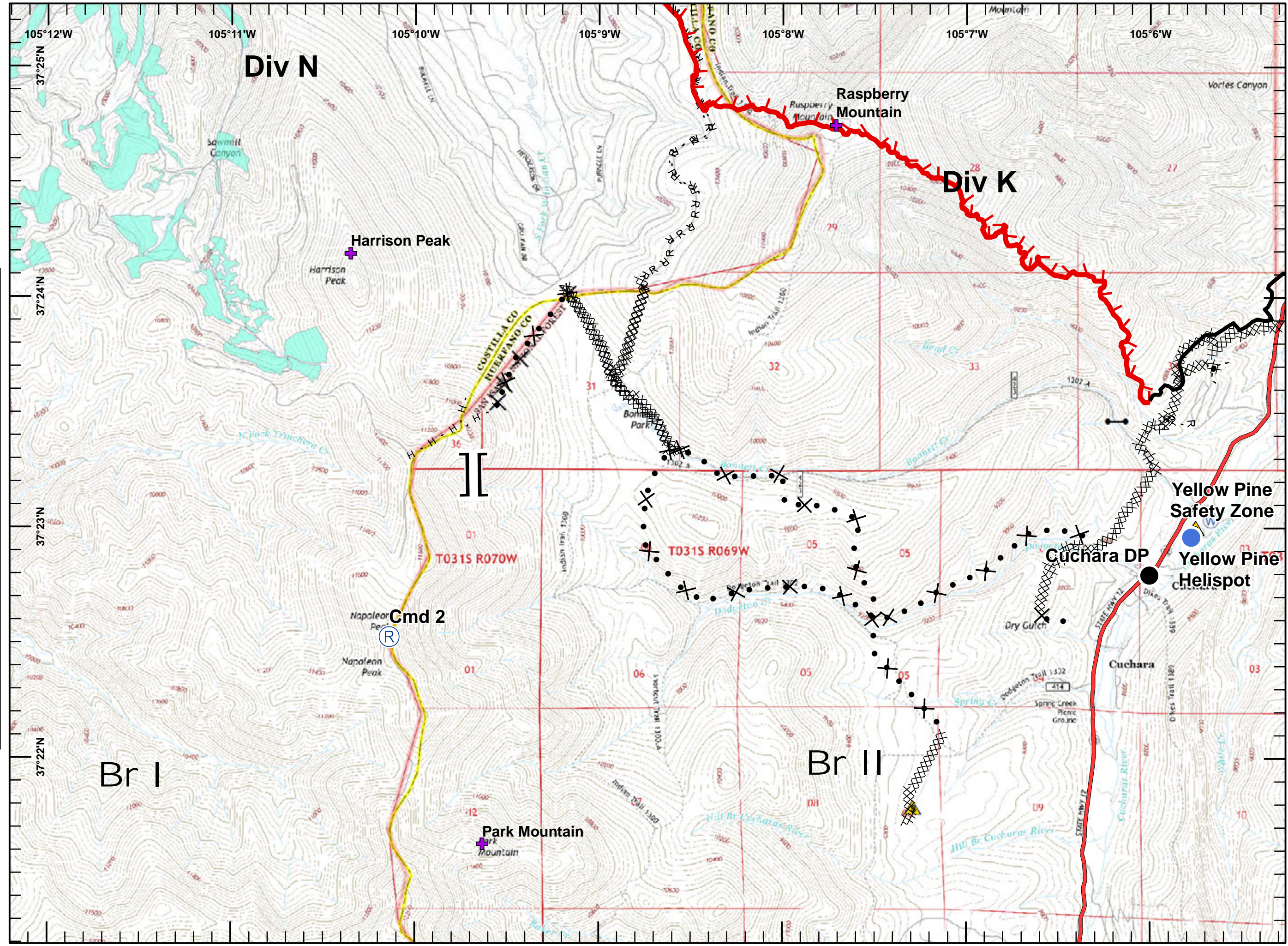
- Closure
- Drop Point
- Gate
- Helispot
- Repeater
- Safety Zone
- Water Source
- Other
- Branch Break
- Uncontrolled Fire Edge
- Completed Line
- Completed Dozer Line
- Completed Hand Line
- Road as Completed Line
- Proposed Dozer Line
- Highlighted Manmade Feature
- Vegetation Treatment 2010-2015
- SpringCreek_Landmarks

N

Miles
 0 0.1 0.2 0.3 0.4 0.5



DHammond
 7/6/2018
 2210





**Spring Creek Fire
IAP Map**
 COCTX-1266
 July 7, 2018
 Day Shift
 Approx. 105,733 acres
 as of 7/6/18 @ 1617 hrs
 Datum: NAD 83
 Page 14 of 17
 Br II - Div E/H

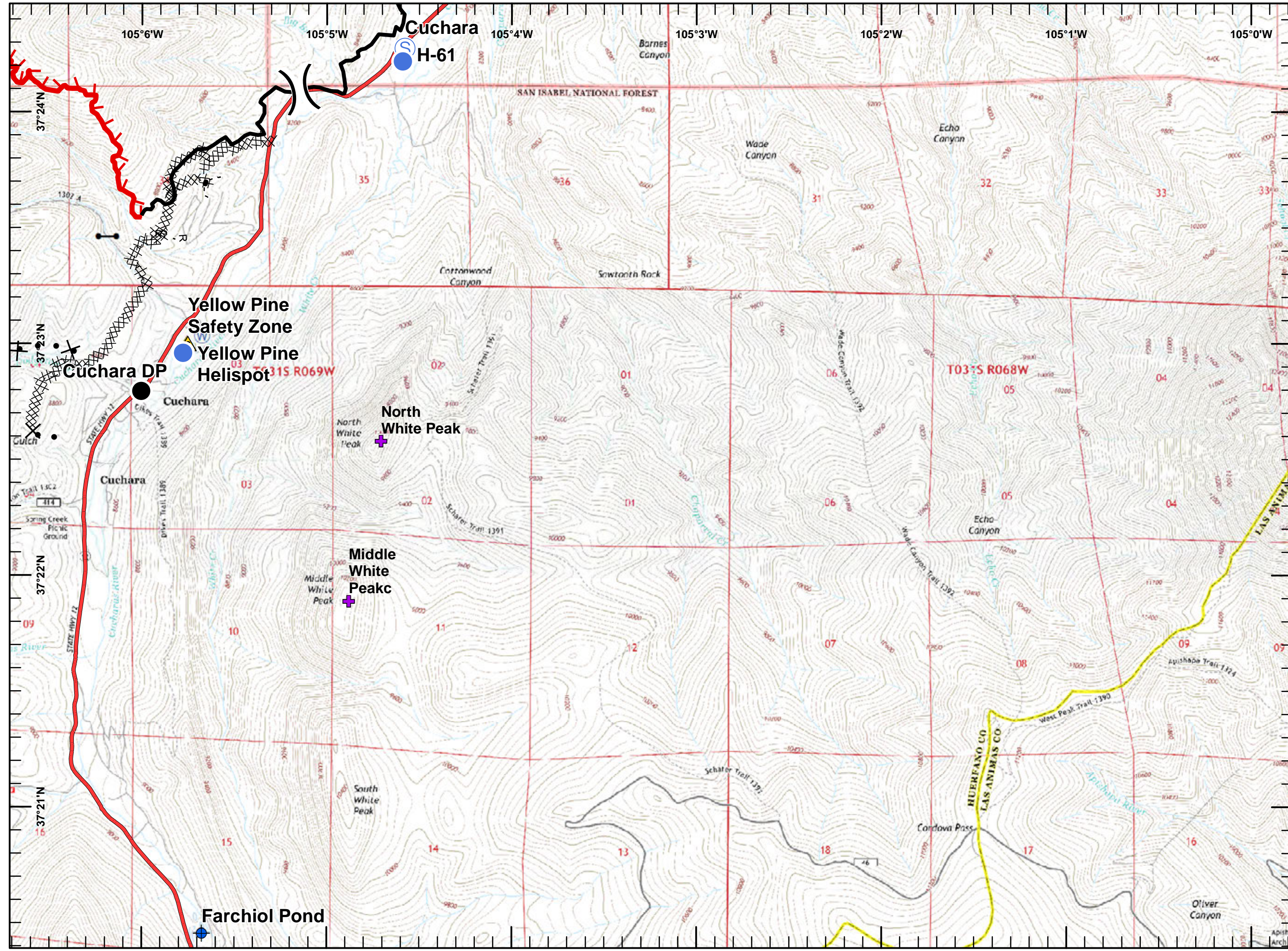
Legend

-  Dip Site
-  Drop Point
-  Gate
-  Helispot
-  Safety Zone
-  Staging Area
-  Water Source
-  Other
-  Division Break
-  Uncontrolled Fire Edge
-  Completed Line
-  Completed Dozer Line
-  R - Road as Completed Line
-  Proposed Dozer Line
-  Highlighted Manmade Feature
-  SpringCreek_Landmarks

Miles
 0 0.1 0.2 0.3 0.4 0.5













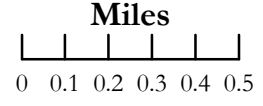
DHammond
 7/6/2018
 2210


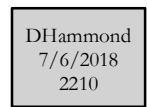


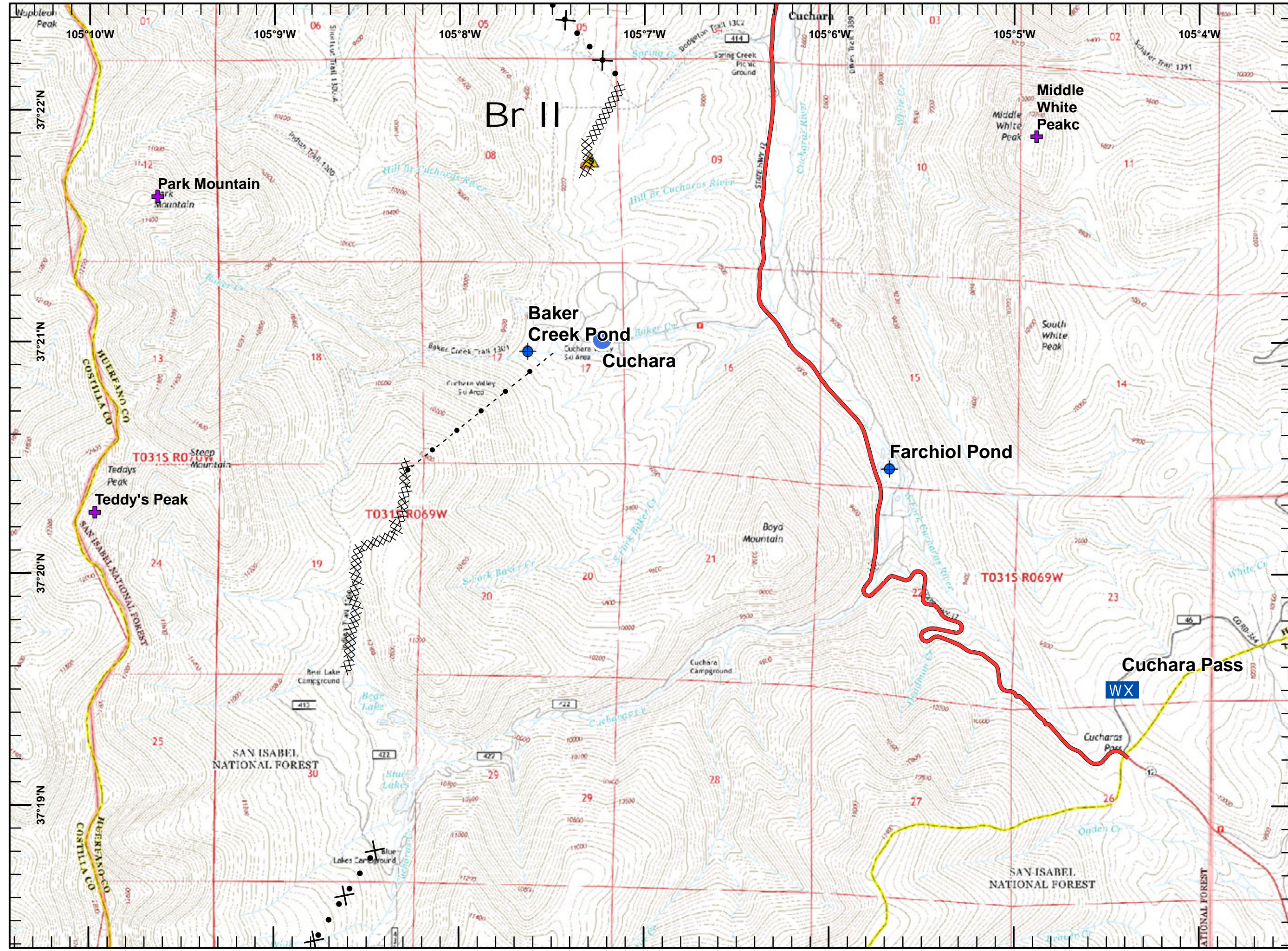
Spring Creek Fire
IAP Map
 COCTX-1266
 July 7, 2018
 Day Shift
 Approx. 105,733 acres
 as of 7/6/18 @ 1617 hrs
 Datum: NAD 83
 Page 15 of 17
 Br II - Div K

Legend

-  Dip Site
-  Helispot
-  Mobile Weather Unit
-  Safety Zone
-  Completed Dozer Line
-  Proposed Dozer Line
-  Highlighted Manmade Feature
-  SpringCreek_Landmarks




















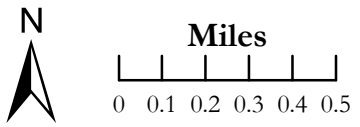





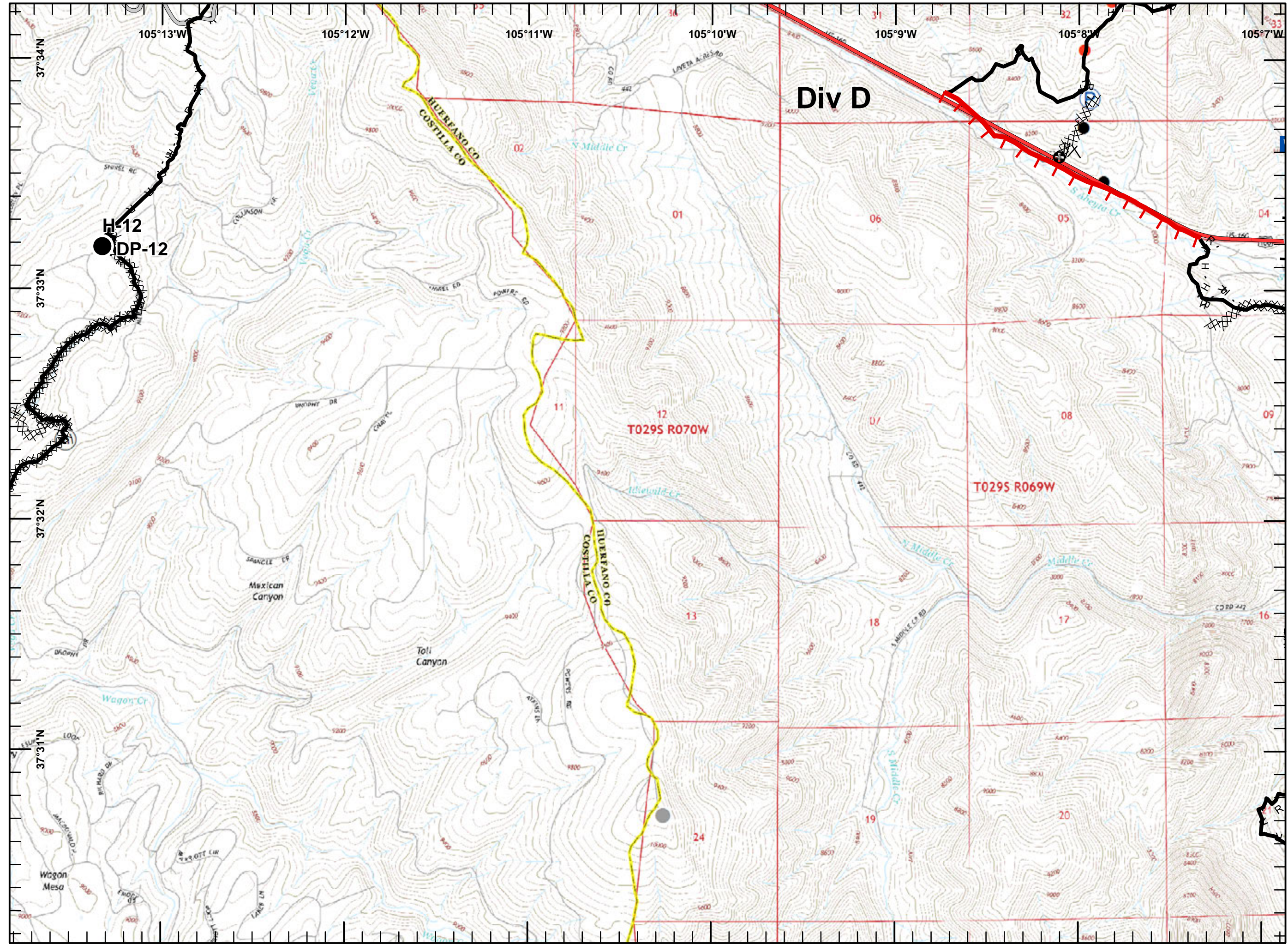
Spring Creek Fire
IAP Map
 COCTX-1266
 July 7, 2018
 Day Shift
 Approx. 105,733 acres
 as of 7/6/18 @ 1617 hrs
 Datum: NAD 83
 Page 16 of 17
 Center

Legend

-  Drop Point
-  Helispot
-  Hot Spot
-  Internet Access
-  Mobile Weather Unit
-  Pump
-  Other
-  Branch Break
-  Uncontrolled Fire Edge
-  Completed Line
-  Completed Dozer Line
-  Completed Hand Line
-  Road as Completed Line
-  Access or Improved Road
-  Line Break Completed
-  Other



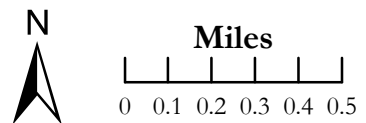

DHammond
 7/6/2018
 2210



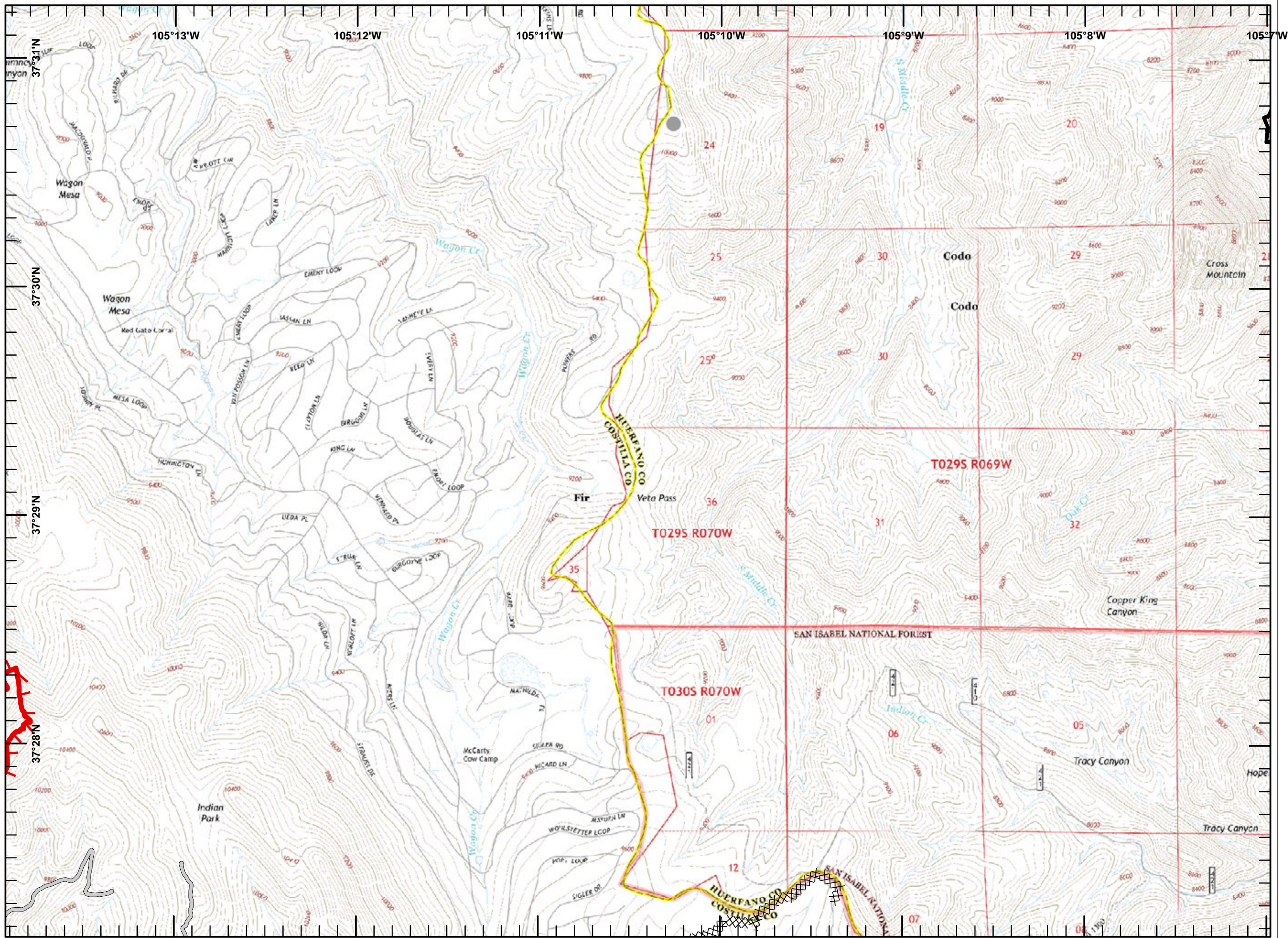
Spring Creek Fire
IAP Map
 COCTX-1266
 July 7, 2018
 Day Shift
 Approx. 105,733 acres
 as of 7/6/18 @ 1617 hrs
 Datum: NAD 83
 Page 17 of 17
 Center

Legend

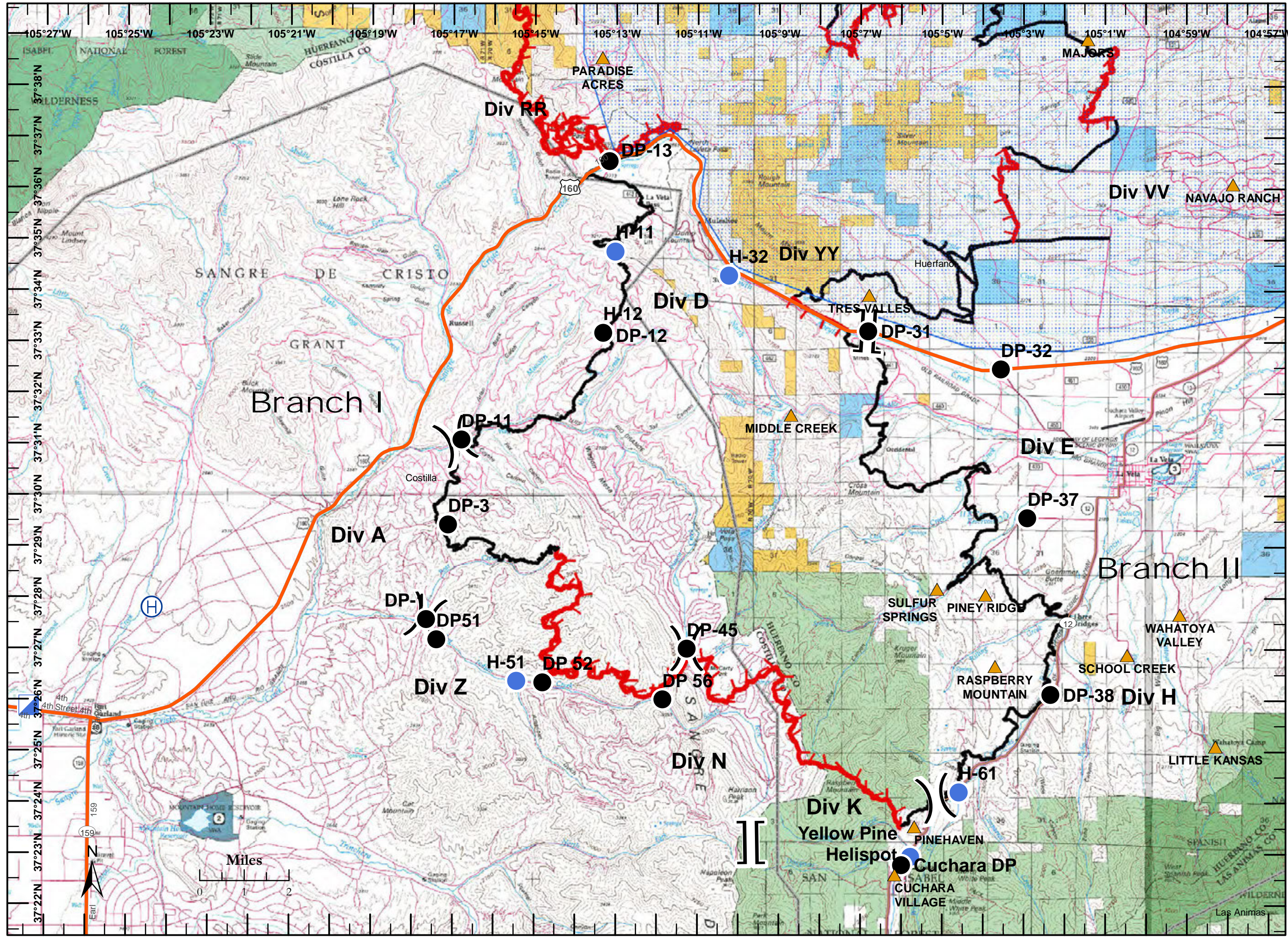
- Other
- Uncontrolled Fire Edge
- Completed Line
- Completed Dozer Line
- R - Road as Completed Line
- Access or Improved Road



DHammond
 7/6/2018
 2210



Spring Creek Fire
IAP Map
 COCTX-1266
 July 7, 2018
 Day Shift
 Approx. 105,733 acres
 as of 7/6/18 @ 1617 hrs
 Datum: NAD 83



Legend

- Uncontrolled Fire Edge
- Completed Line
- Drop Point
- Helibase
- Helispot
- Incident Command Post
- Division Break
- Branch Break
- Team Blue Area
- Subdivision Points



DHammond
 7/6/2018
 2215