







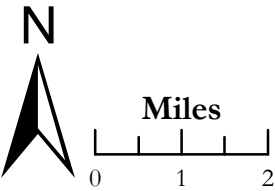
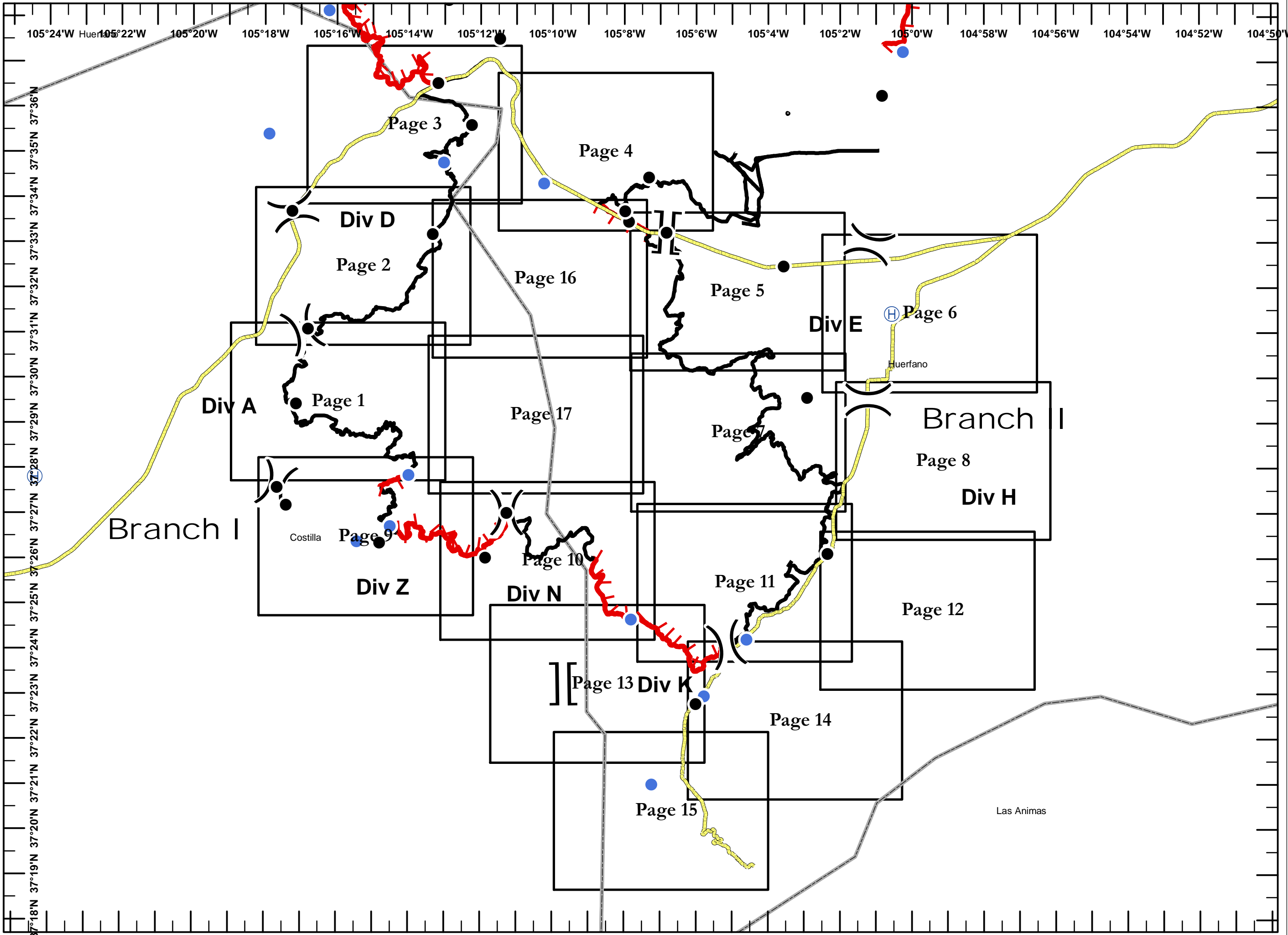


**Spring Creek Fire**  
**IAP Map**  
 COCTX-1266  
 July 8, 2018  
 Day Shift  
 Approx. 106,985 acres  
 as of 7/7/18 @ 0316 hrs  
 Datum: NAD 83  
 Index Map














Legend - Select Features

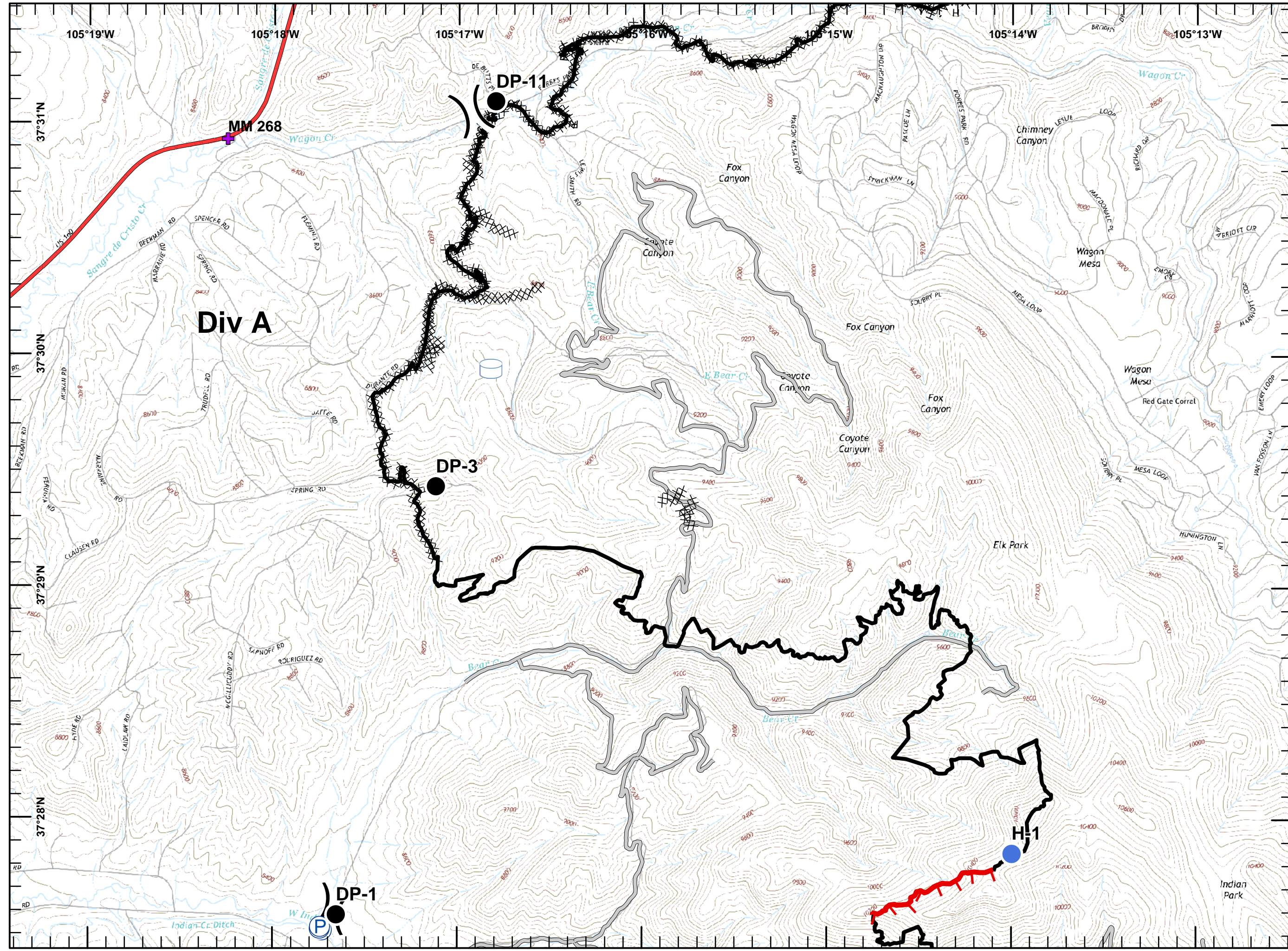
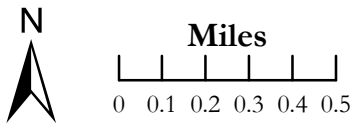
-  Uncontrolled Fire Edge
-  Completed Line
-  Drop Point
-  Helibase
-  Helispot
-  Division Break
-  Branch Break
-  GridIndex\_IAP\_24K




DHammond  
 7/7/2018  
 2036












**Legend**

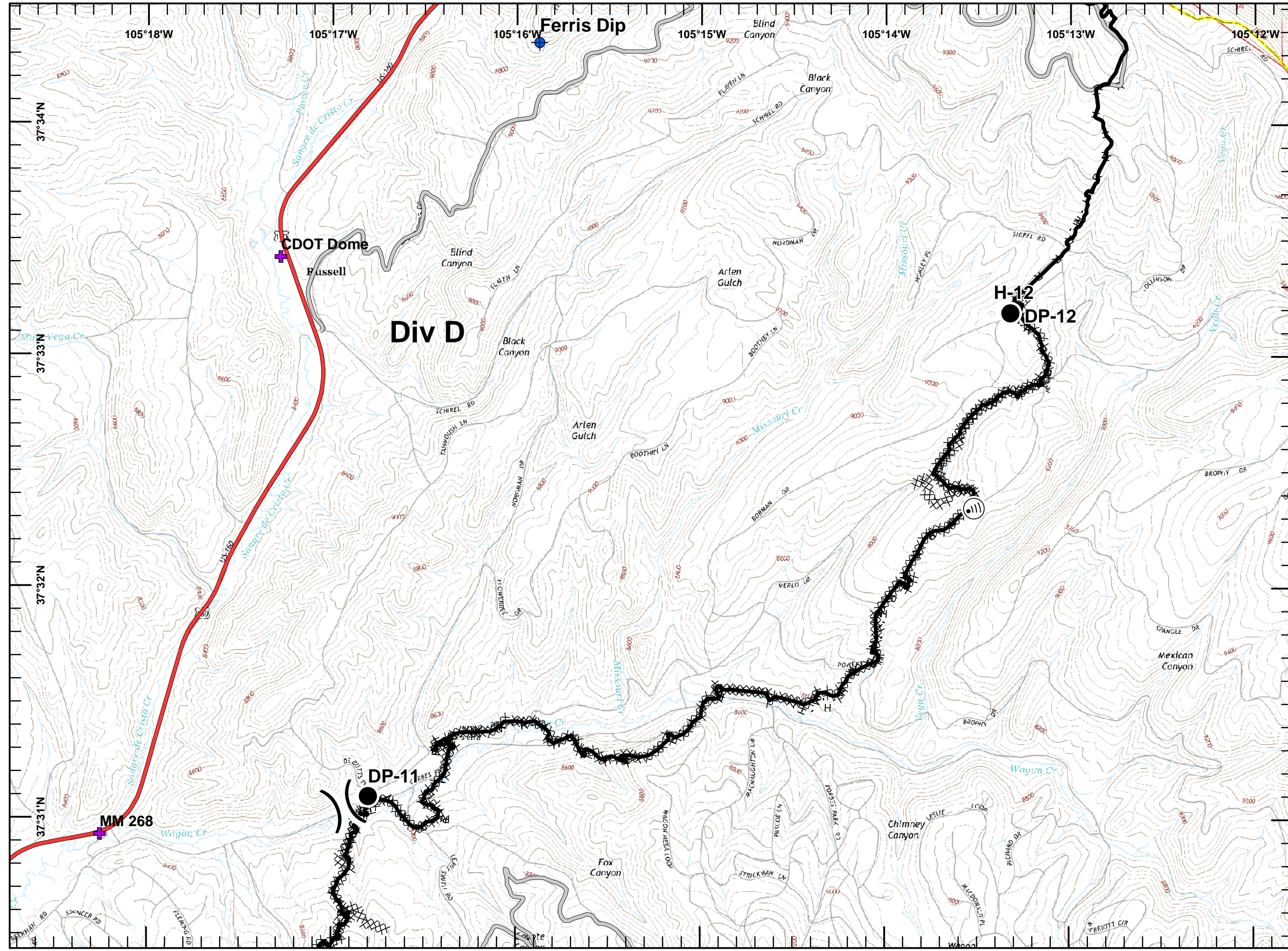
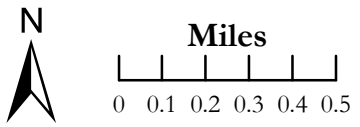
-  Drop Point
-  Helispot
-  Pump
-  Water Source
-  Water Tank
-  Division Break
-  Uncontrolled Fire Edge
-  Completed Line
-  Completed Dozer Line
-  Completed Hand Line
-  Road as Completed Line
-  Access or Improved Road
-  SpringCreek\_Landmarks














Spring Creek Fire  
 IAP Map  
 COCTX-1266  
 July 8, 2018  
 Day Shift  
 Approx. 106,9854 acres  
 as of 7/7/18 @ 0316 hrs  
 Datum: NAD 83  
 Page 2 of 17  
 Br I - Div D

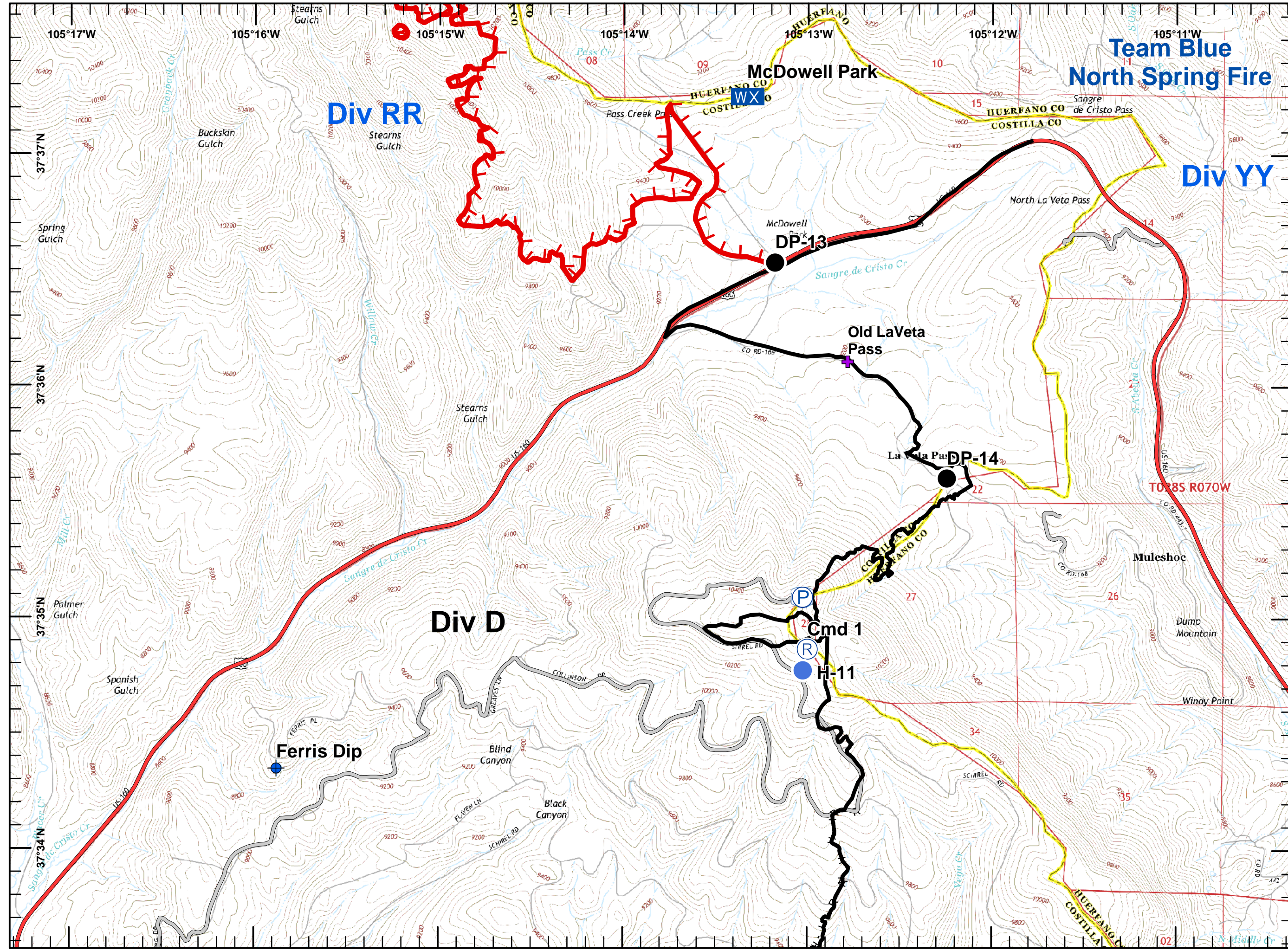
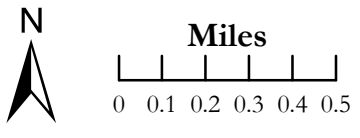
**Legend**

-  Dip Site
-  Drop Point
-  Helispot
-  Internet Access
-  Division Break
-  Completed Line
-  Completed Dozer Line
-  Completed Hand Line
-  Road as Completed Line
-  Access or Improved Road
-  SpringCreek\_Landmarks

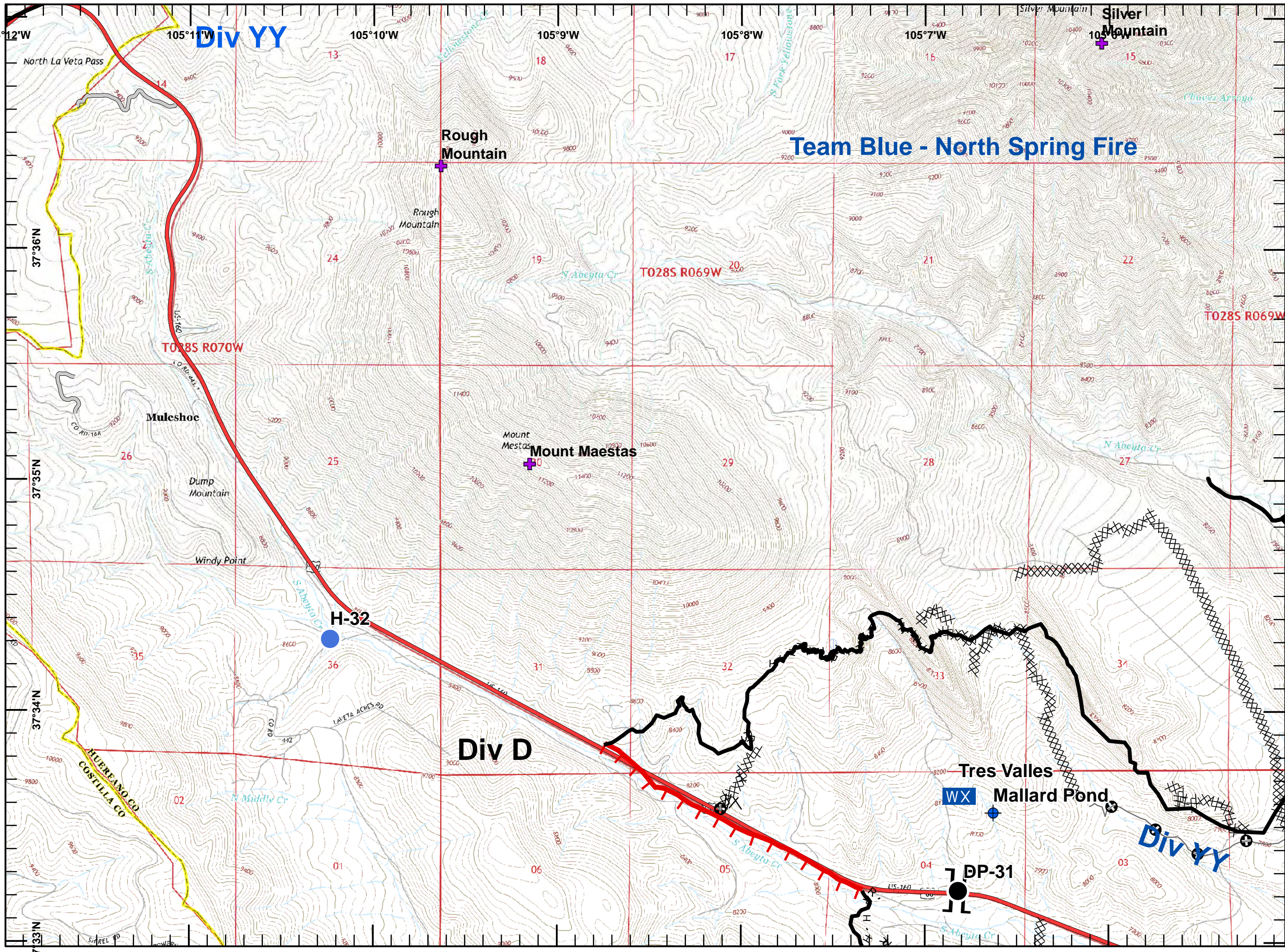


**Spring Creek Fire**  
**IAP Map**  
 COCTX-1266  
 July 8, 2018  
 Day Shift  
 Approx. 106,9854 acres  
 as of 7/7/18 @ 0316 hrs  
 Datum: NAD 83  
 Page 3 of 17  
 Br I - Div D

- Legend**
-  Dip Site
  -  Drop Point
  -  Helispot
  -  Mobile Weather Unit
  -  Pump
  -  Repeater
  -  Water Tank
  -  Uncontrolled Fire Edge
  -  Completed Line
  - H - Completed Hand Line
  - R - Road as Completed Line
  -  Access or Improved Road
  -  SpringCreek\_Landmarks



Spring Creek Fire  
 IAP Map  
 COCTX-1266  
 July 8, 2018  
 Day Shift  
 Approx. 106,9854 acres  
 as of 7/7/18 @ 0316 hrs  
 Datum: NAD 83  
 Page 4 of 17  
 Br I - Div D



- Legend**
- Dip Site
  - Drop Point
  - Helispot
  - Mobile Weather Unit
  - Branch Break
  - Uncontrolled Fire Edge
  - Completed Line
  - Completed Dozer Line
  - Completed Hand Line
  - Road as Completed Line
  - Access or Improved Road
  - Line Break Completed
  - Aerial Retardant Drop
  - Other
  - SpringCreek\_Landmarks












N


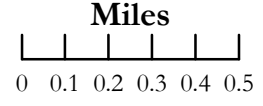
Miles  
 0 0.1 0.2 0.3 0.4 0.5


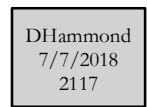
DHammond  
 7/7/2018  
 2117

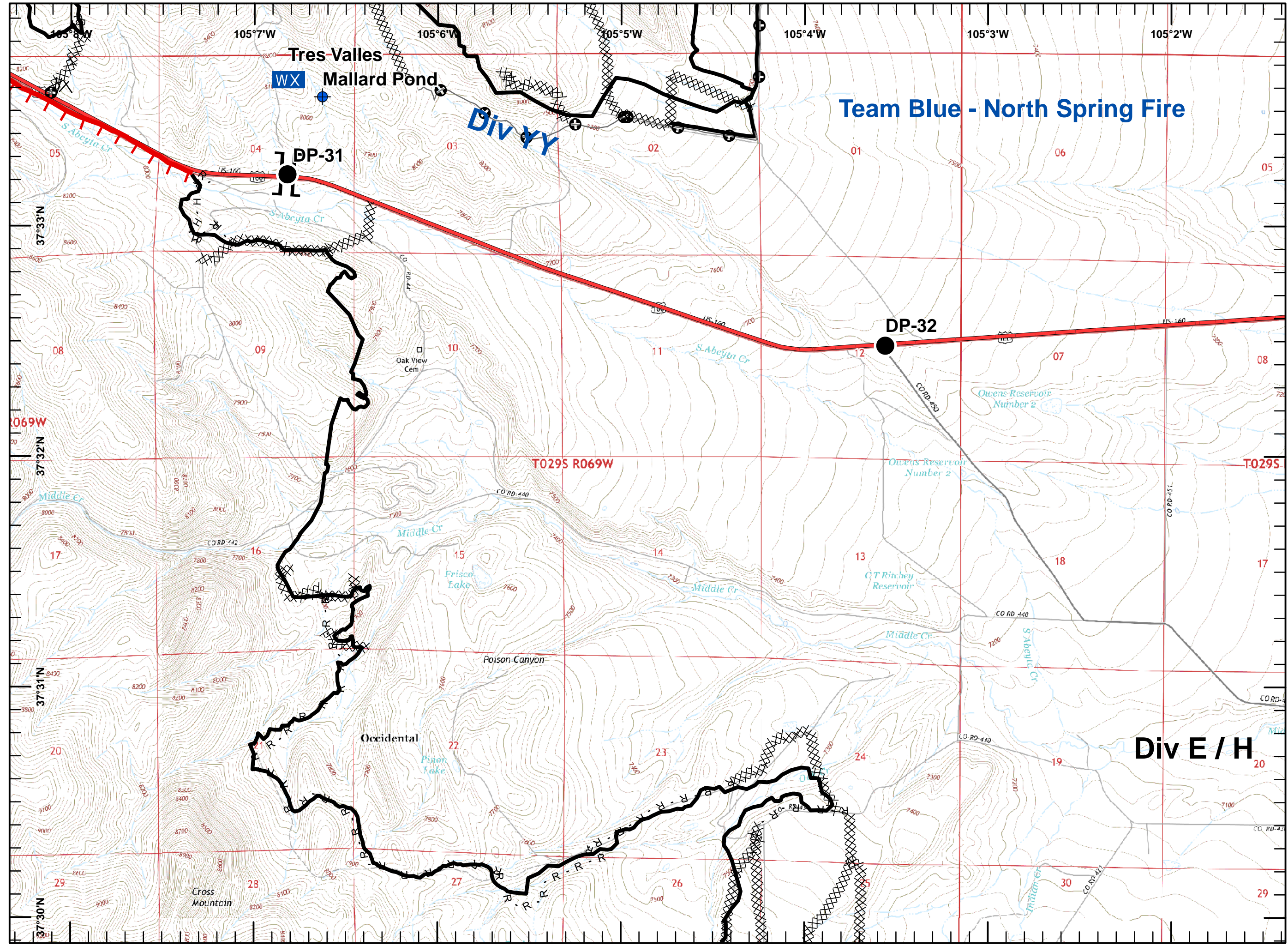
**Spring Creek Fire**  
**IAP Map**  
 COCTX-1266  
 July 8, 2018  
 Day Shift  
 Approx. 106,9854 acres  
 as of 7/7/18 @ 0316 hrs  
 Datum: NAD 83  
 Page 5 of 17  
 Br II - Div E/H

**Legend**

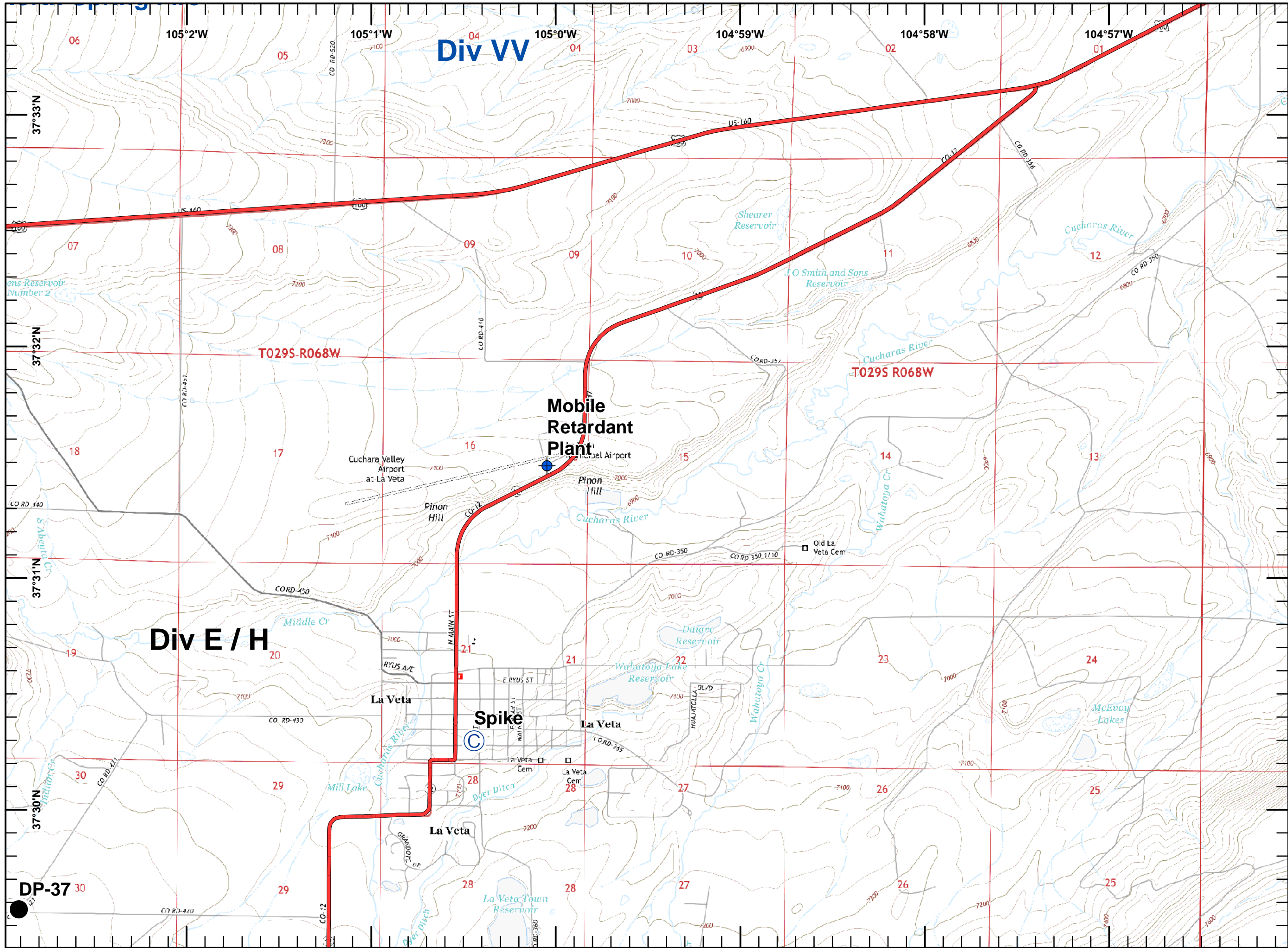
-  Dip Site
-  Drop Point
-  Mobile Weather Unit
-  Branch Break
-  Uncontrolled Fire Edge
-  Completed Line
-  Completed Dozer Line
-  Completed Hand Line
-  Road as Completed Line
-  Line Break Completed
-  Other

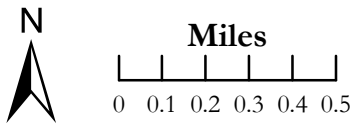


Spring Creek Fire  
 IAP Map  
 COCTX-1266  
 July 8, 2018  
 Day Shift  
 Approx. 106,9854 acres  
 as of 7/7/18 @ 0316 hrs  
 Datum: NAD 83  
 Page 6 of 17  
 Br II - Div E/H



**Legend**

- Camp
- Dip Site
- Drop Point




DHammond  
 7/7/2018  
 2117

**Spring Creek Fire**  
**IAP Map**  
 COCTX-1266  
 July 8, 2018  
 Day Shift  
 Approx. 106,9854 acres  
 as of 7/7/18 @ 0316 hrs  
 Datum: NAD 83  
 Page 7 of 17  
 Br II - Div E/H

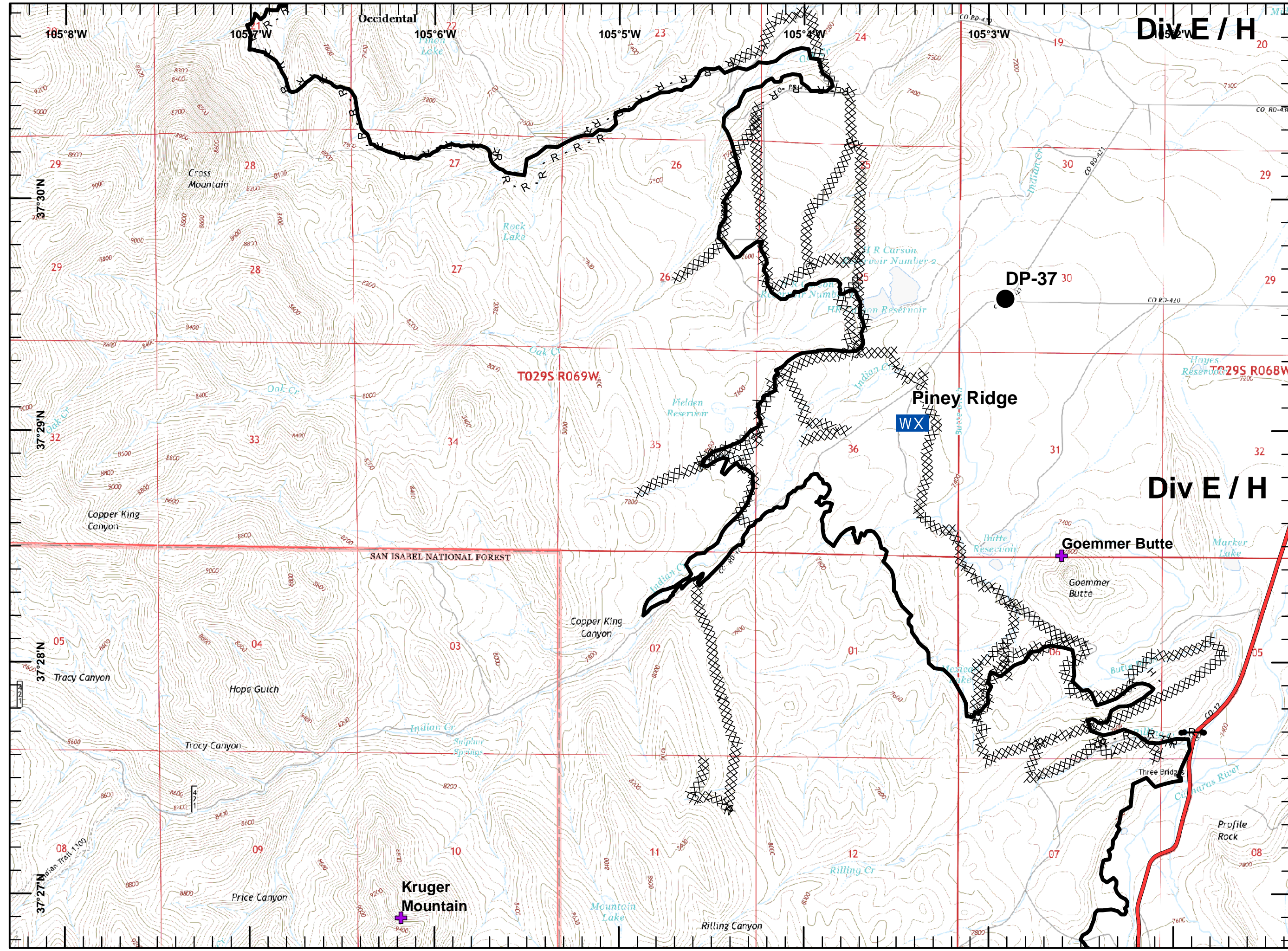
**Legend**

- Drop Point
- Gate
- WX Mobile Weather Unit
- Completed Line
- XXXX Completed Dozer Line
- H - Completed Hand Line
- R - Road as Completed Line
- ⊕ SpringCreek\_Landmarks

N  
 Miles  
 0 0.1 0.2 0.3 0.4 0.5

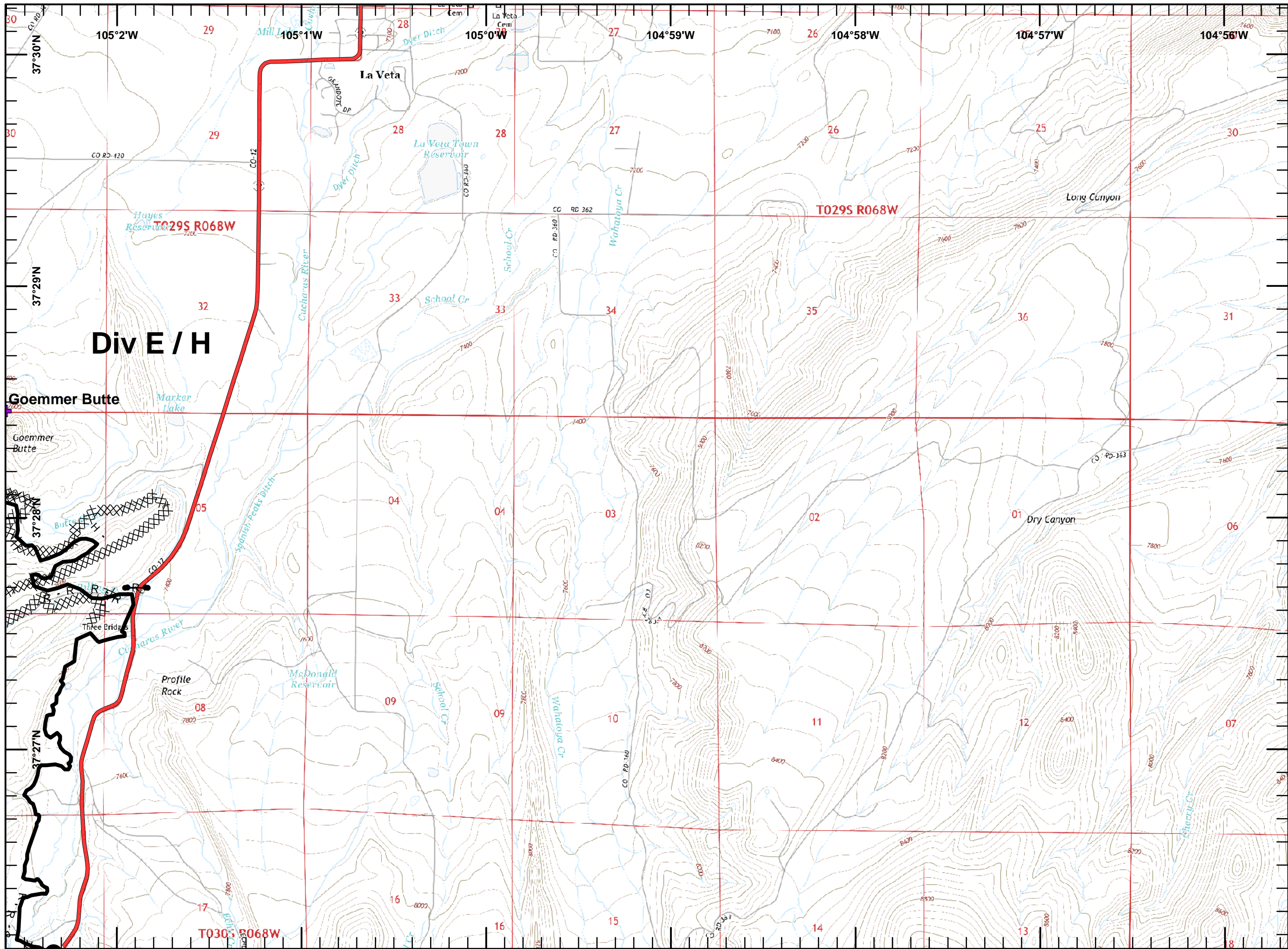


DHammond  
 7/7/2018  
 2117



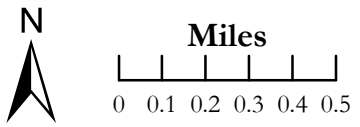


**Spring Creek Fire**  
**IAP Map**  
 COCTX-1266  
 July 8, 2018  
 Day Shift  
 Approx. 106,9854 acres  
 as of 7/7/18 @ 0316 hrs  
 Datum: NAD 83  
 Page 8 of 17  
 Br II - Div E/H



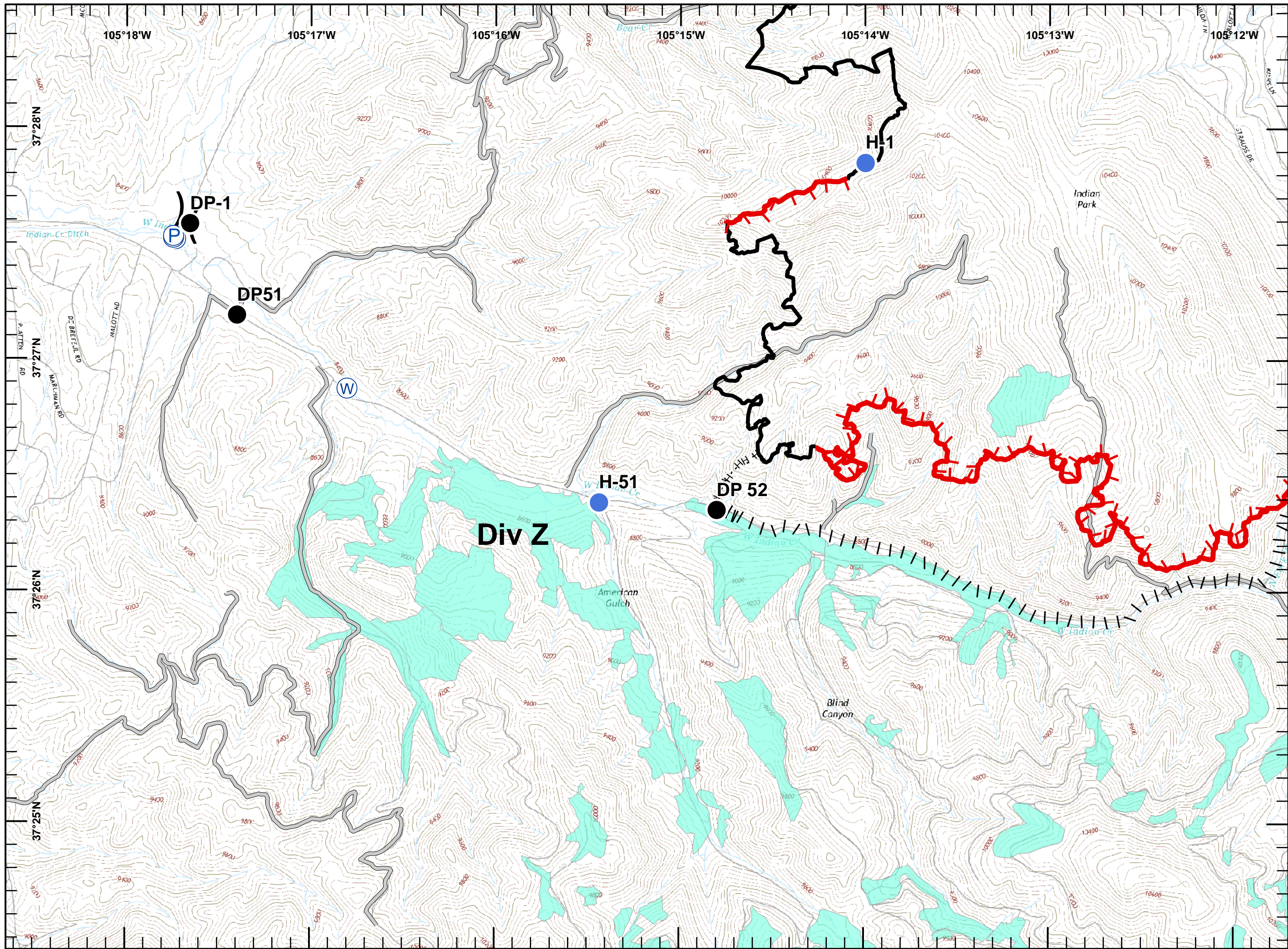
**Legend**

- Drop Point
- Gate
- Completed Line
- XXXX Completed Dozer Line
- H - Completed Hand Line
- R - Road as Completed Line
- ⊕ SpringCreek\_Landmarks



DHammond  
 7/7/2018  
 2117

**Spring Creek Fire**  
**IAP Map**  
 COCTX-1266  
 July 8, 2018  
 Day Shift  
 Approx. 106,9854 acres  
 as of 7/7/18 @ 0316 hrs  
 Datum: NAD 83  
 Page 9 of 17  
 Br I - Div Z & N



**Legend**

- Drop Point
- Helispot
- Ⓟ Pump
- Ⓜ Water Source
- )) Division Break
- ▬ Uncontrolled Fire Edge
- ▬ Completed Line
- H · Completed Hand Line
- ▬ Access or Improved Road
- ▬ Proposed Burnout
- Vegetation Treatment 2010-2015

N  
 Miles  
 0 0.1 0.2 0.3 0.4 0.5

DHammond  
 7/7/2018  
 2117

**Legend**

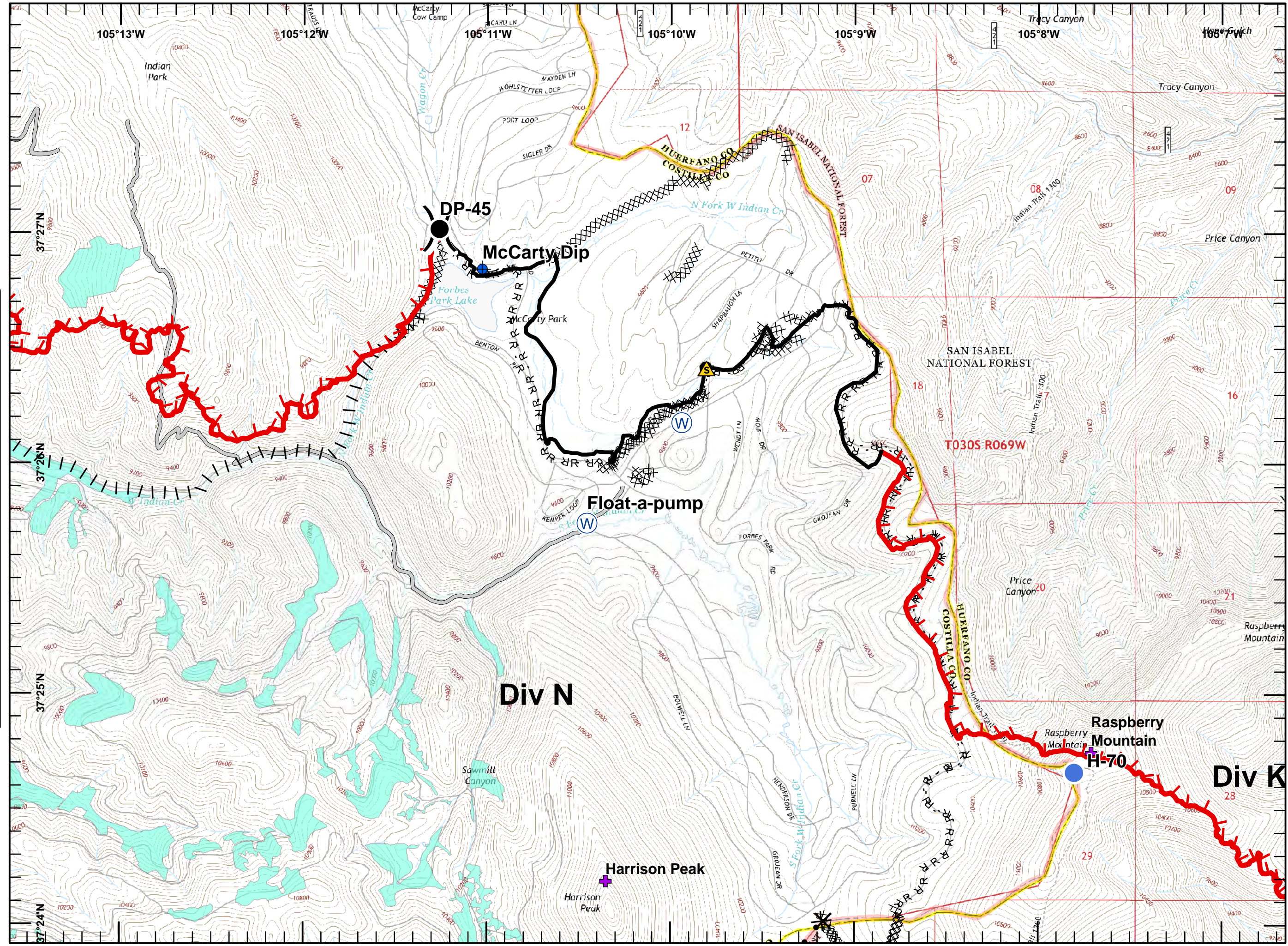
- Closure
- Dip Site
- Drop Point
- Helispot
- Safety Zone
- Water Source
- Division Break
- Uncontrolled Fire Edge
- Completed Line
- Completed Dozer Line
- Completed Hand Line
- Road as Completed Line
- Access or Improved Road
- Proposed Burnout
- Proposed Dozer Line
- Vegetation Treatment 2010-2015
- SpringCreek\_Landmarks

**N**

**Miles**  
 0 0.1 0.2 0.3 0.4 0.5




DHammond  
 7/7/2018  
 2117



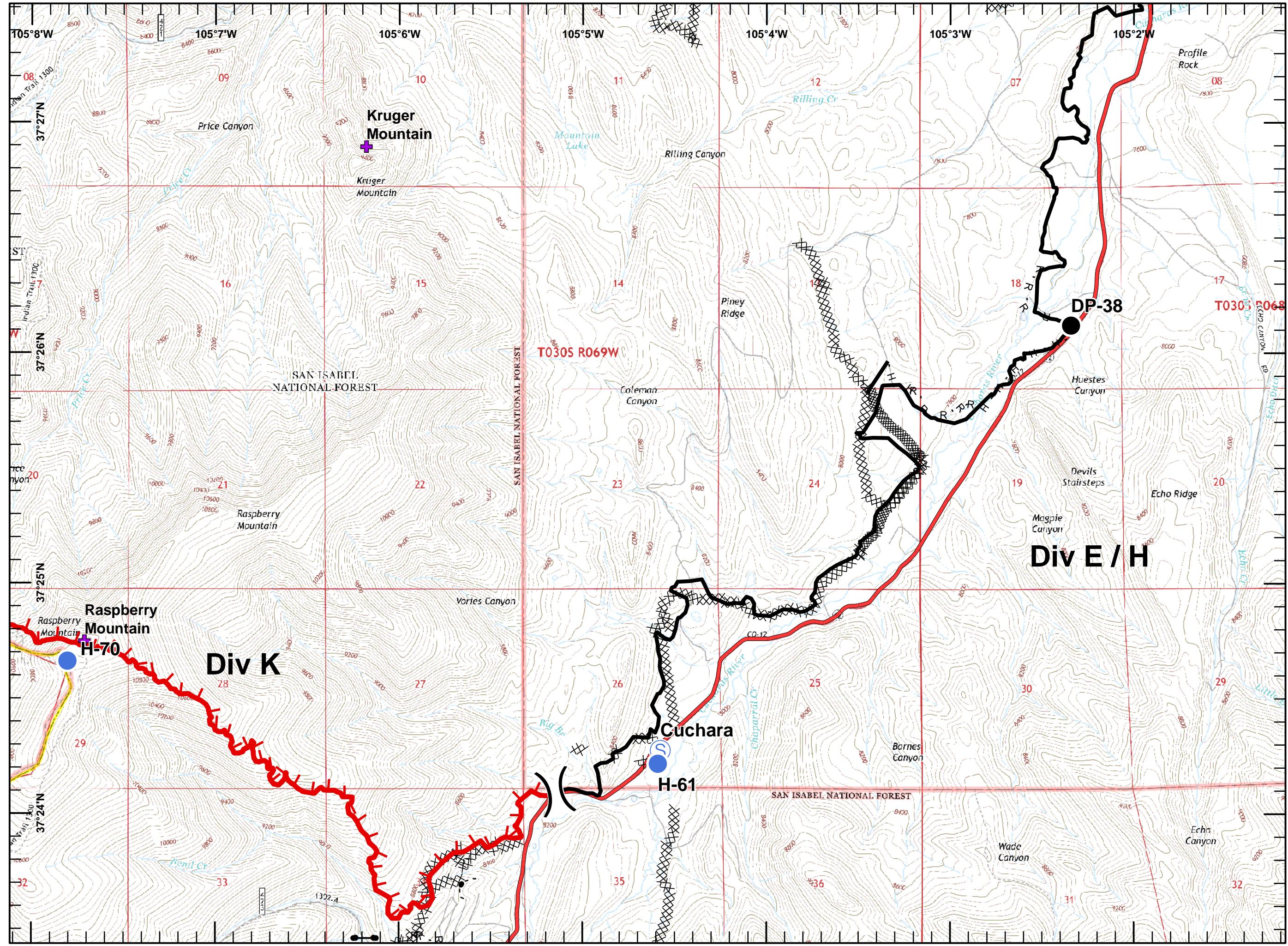
**Spring Creek Fire**  
**IAP Map**  
 COCTX-1266  
 July 8, 2018  
 Day Shift  
 Approx. 106,9854 acres  
 as of 7/7/18 @ 0316 hrs  
 Datum: NAD 83  
 Page 11 of 17  
 Br II - Div E & K

- Legend**
- Drop Point
  - Gate
  - Helispot
  - ⊙ Staging Area
  - ) ( Division Break
  - ▬ Uncontrolled Fire Edge
  - ▬ Completed Line
  - ▨ Completed Dozer Line
  - H - Completed Hand Line
  - R - Road as Completed Line
  - - - - Highlighted Manmade Feature
  - ⊕ SpringCreek\_Landmarks

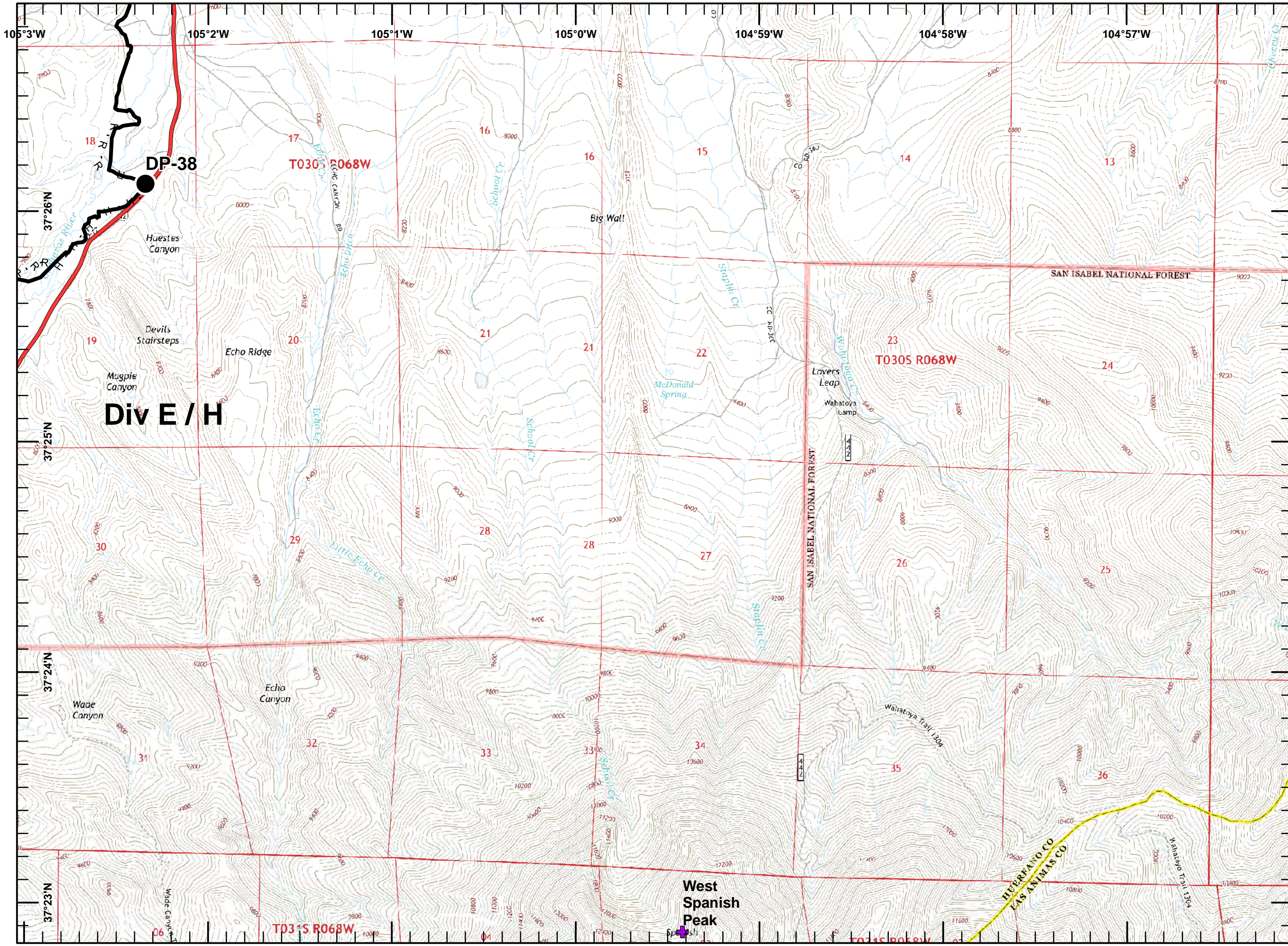
N  
 Miles  
 0 0.1 0.2 0.3 0.4 0.5



DHammond  
 7/7/2018  
 2118

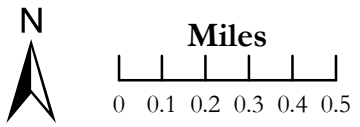


Spring Creek Fire  
 IAP Map  
 COCTX-1266  
 July 8, 2018  
 Day Shift  
 Approx. 106,9854 acres  
 as of 7/7/18 @ 0316 hrs  
 Datum: NAD 83  
 Page 12 of 17  
 Br II - Div E//H



**Legend**

- Drop Point
- Completed Line
- H - Completed Hand Line
- R - Road as Completed Line
- ⊕ SpringCreek\_Landmarks



Rocky Mountain Fire District Management Team logo featuring a mountain and fire.

DHammond  
 7/7/2018  
 2118

**Legend**

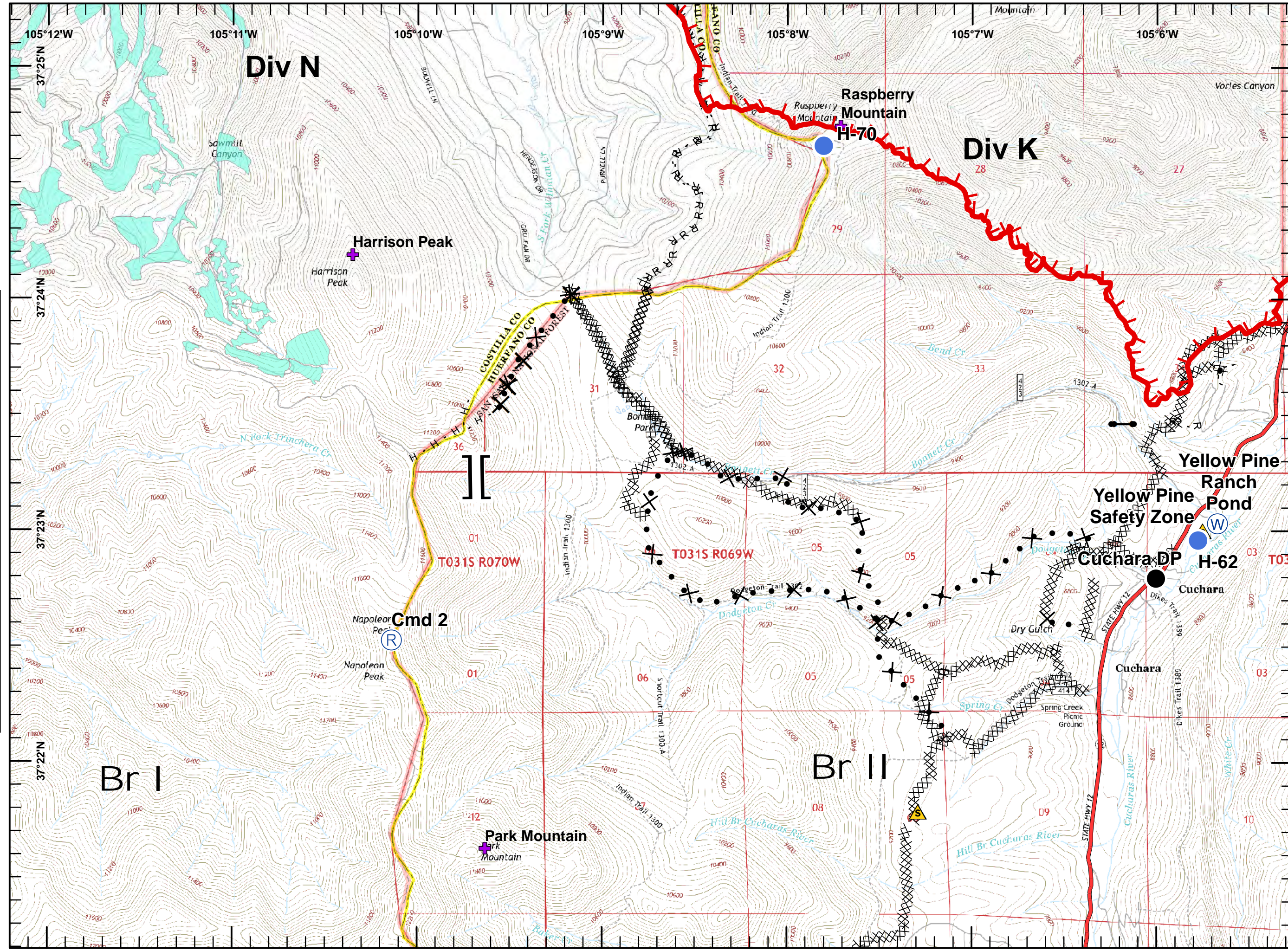
- Closure
- Drop Point
- Gate
- Helispot
- Repeater
- Safety Zone
- Water Source
- Branch Break
- Uncontrolled Fire Edge
- Completed Dozer Line
- Completed Hand Line
- Road as Completed Line
- Proposed Dozer Line
- Highlighted Manmade Feature
- Vegetation Treatment 2010-2015
- SpringCreek\_Landmarks

**Miles**

0 0.1 0.2 0.3 0.4 0.5

N

DHammond  
7/7/2018  
2118



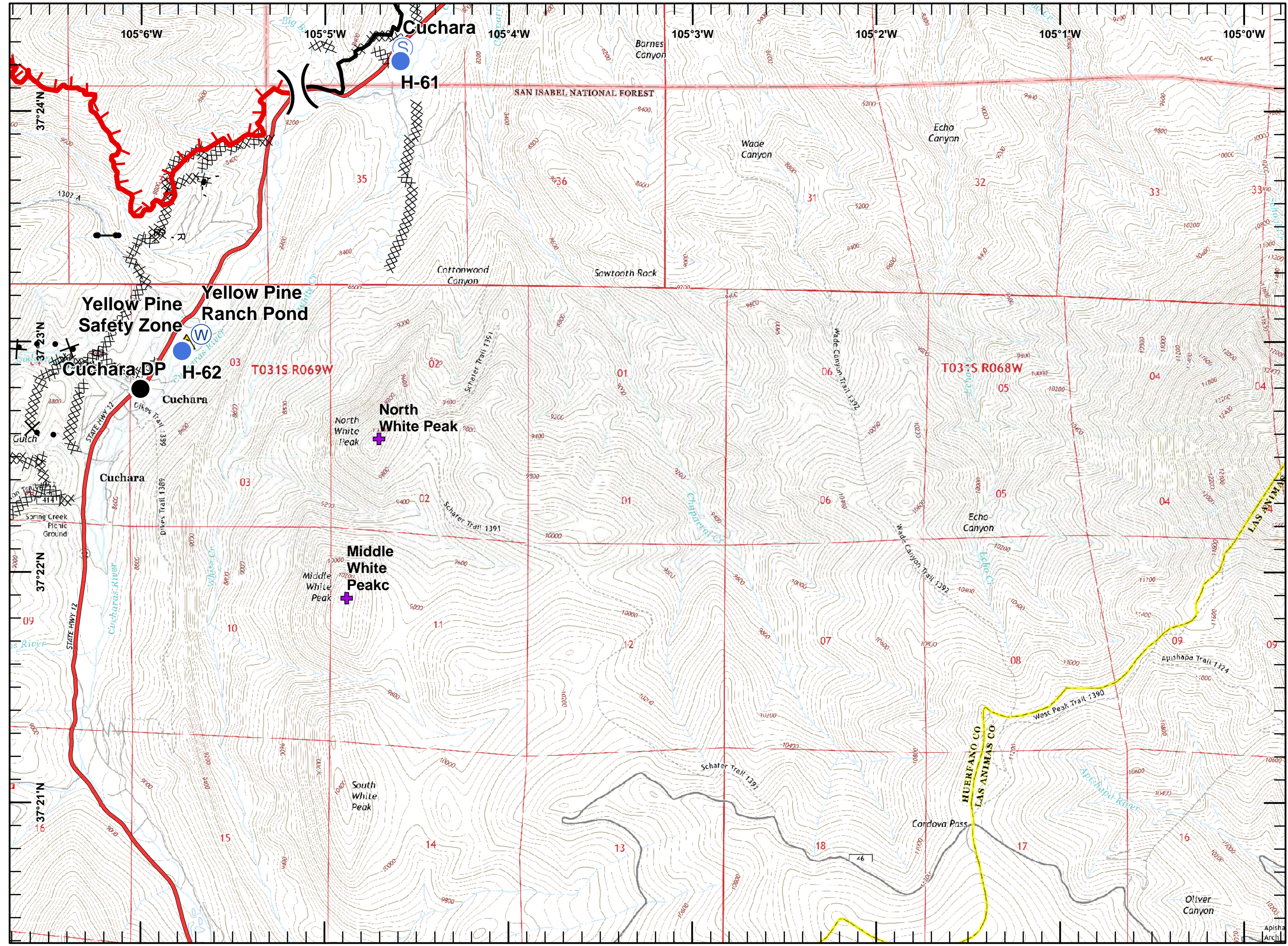
**Spring Creek Fire**  
**IAP Map**  
 COCTX-1266  
 July 8, 2018  
 Day Shift  
 Approx. 106,9854 acres  
 as of 7/7/18 @ 0316 hrs  
 Datum: NAD 83  
 Page 14 of 17  
 Br II - Div E/H

- Legend**
- Drop Point
  - Gate
  - Helispot
  - ▲ Safety Zone
  - ⊙ Staging Area
  - ⊙ Water Source
  - ) Division Break
  - ▬ Uncontrolled Fire Edge
  - ▬ Completed Line
  - ▨ Completed Dozer Line
  - R · Road as Completed Line
  - ⊗ Proposed Dozer Line
  - ⋯ Highlighted Manmade Feature
  - ⊕ SpringCreek\_Landmarks

N  
 Miles  
 0 0.1 0.2 0.3 0.4 0.5



DHammond  
 7/7/2018  
 2118




Spring Creek Fire  
 IAP Map  
 COCTX-1266  
 July 8, 2018  
 Day Shift  
 Approx. 106,9854 acres  
 as of 7/7/18 @ 0316 hrs  
 Datum: NAD 83  
 Page 15 of 17  
 Br II - Div K

**Legend**

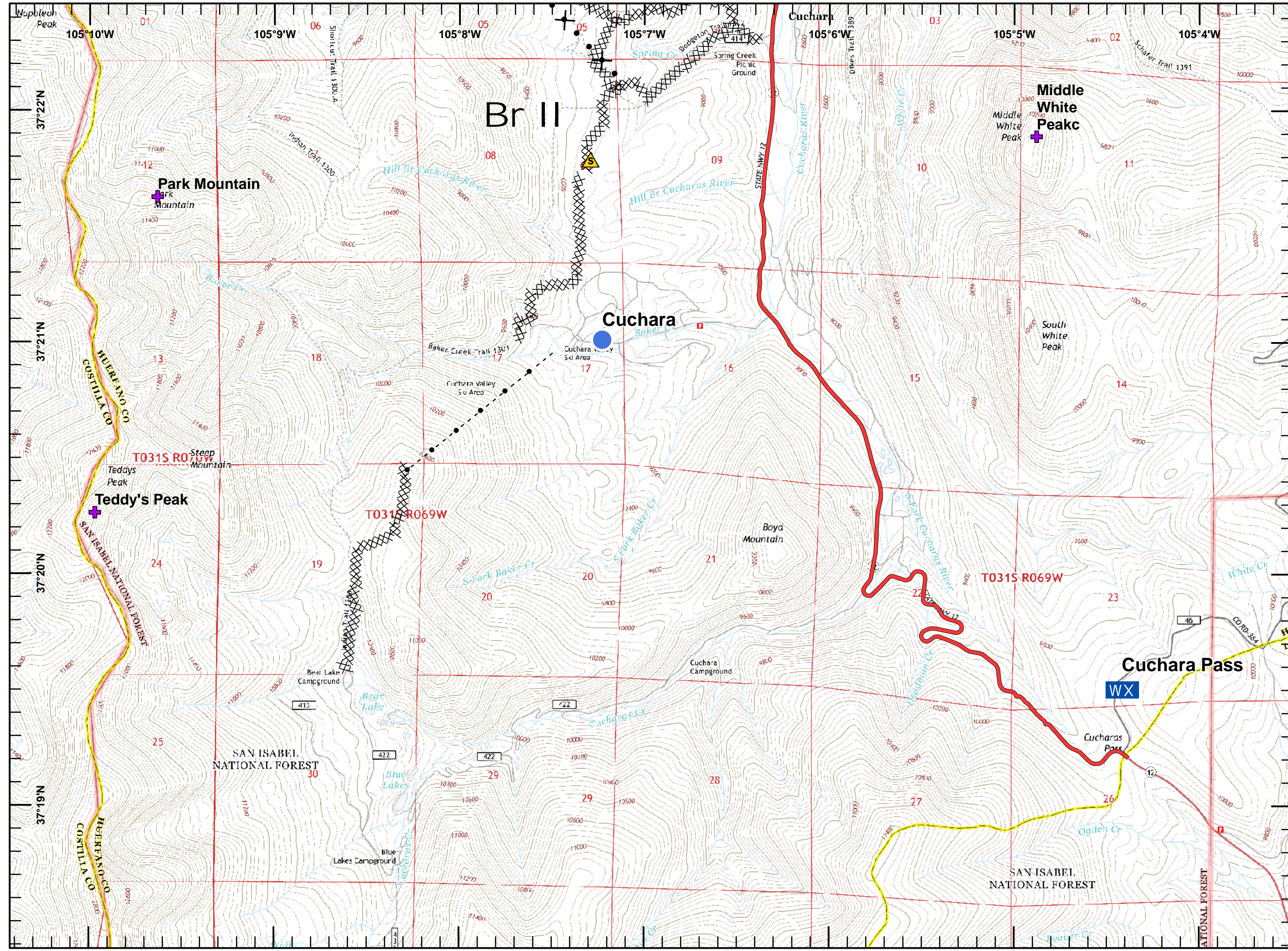
- Helispot
- WX Mobile Weather Unit
- S Safety Zone
- XXXX Completed Dozer Line
- X• Proposed Dozer Line
- - - - Highlighted Manmade Feature
- ⊕ SpringCreek\_Landmarks

N

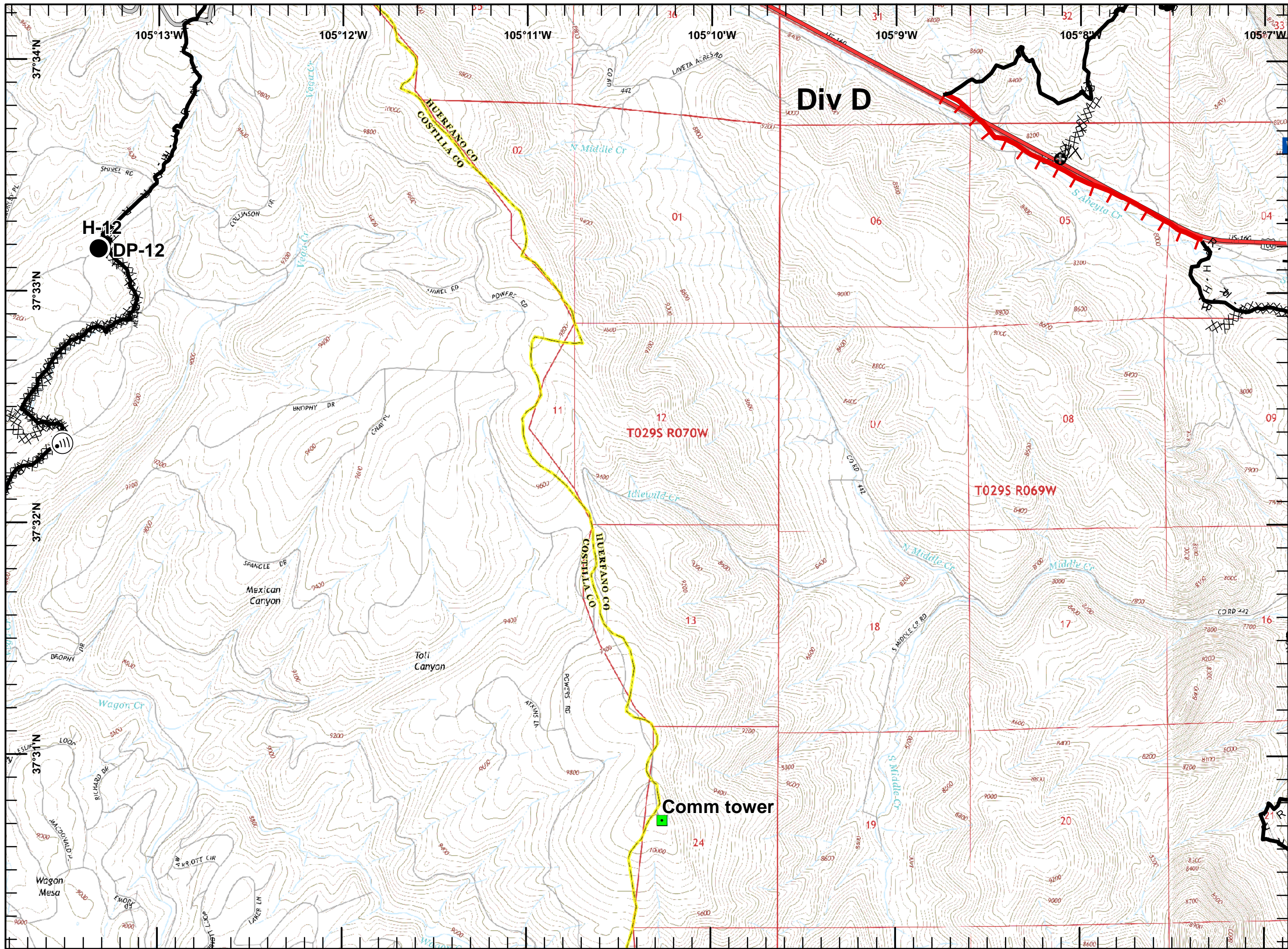
Miles  
 0 0.1 0.2 0.3 0.4 0.5



DHammond  
 7/7/2018  
 2118

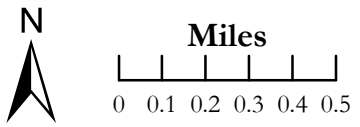






**Legend**

- Drop Point
- Helispot
- ⦶ Internet Access
- Landmark
- WX Mobile Weather Unit
- || Branch Break
- ┌ Uncontrolled Fire Edge
- Completed Line
- ⊗ Completed Dozer Line
- H - Completed Hand Line
- R - Road as Completed Line
- Access or Improved Road
- ⌒ Line Break Completed
- ⊕ Other




DHammond  
 7/7/2018  
 2118



Spring Creek Fire  
 IAP Map  
 COCTX-1266  
 July 8, 2018  
 Day Shift  
 Approx. 106,9854 acres  
 as of 7/7/18 @ 0316 hrs  
 Datum: NAD 83  
 Page 17 of 17  
 Center

**Legend**

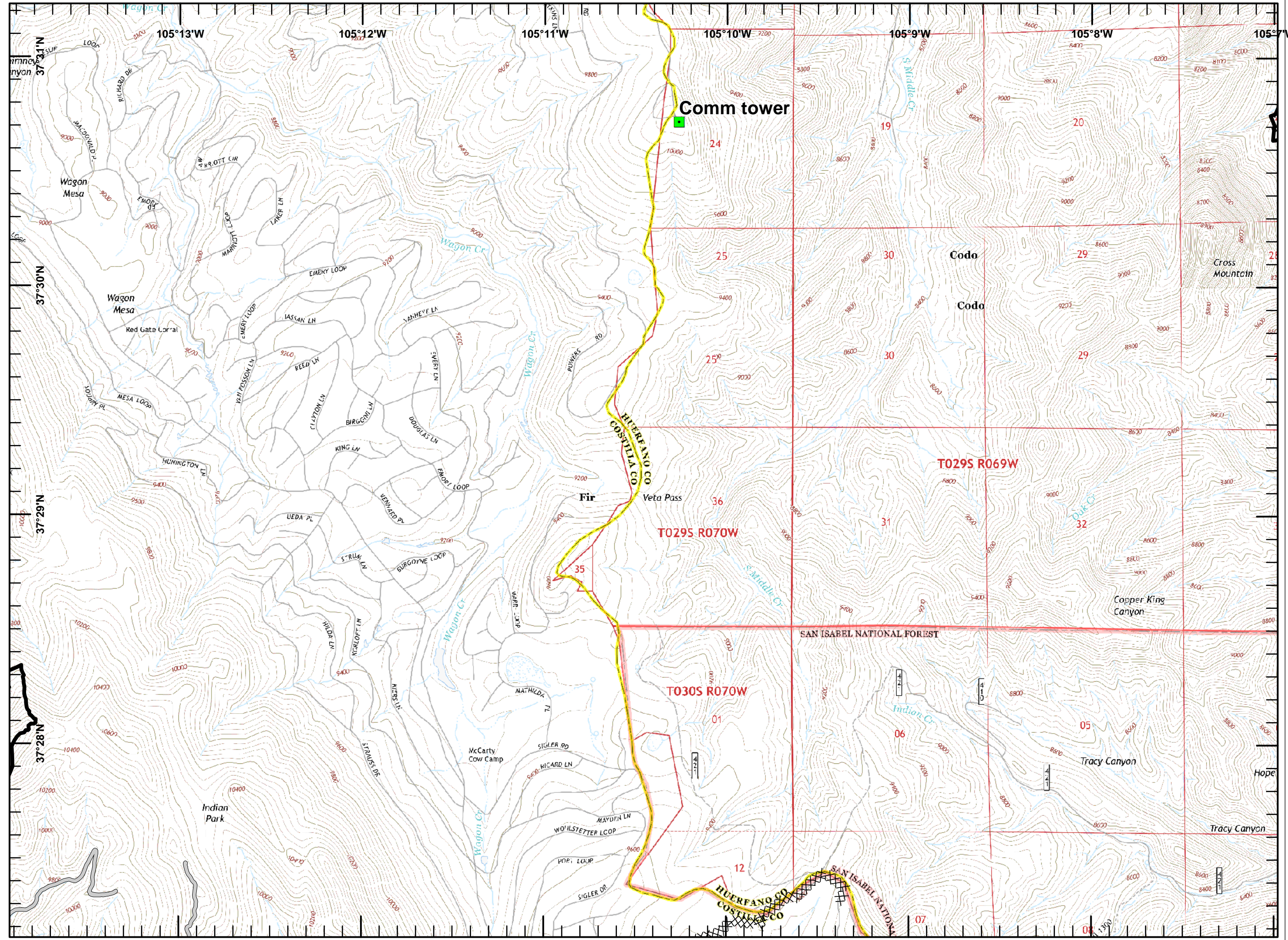
- Landmark
- Completed Line
- XXXX** Completed Dozer Line
- R · Road as Completed Line
- Access or Improved Road

**Miles**

0 0.1 0.2 0.3 0.4 0.5

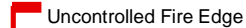
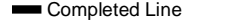




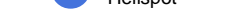






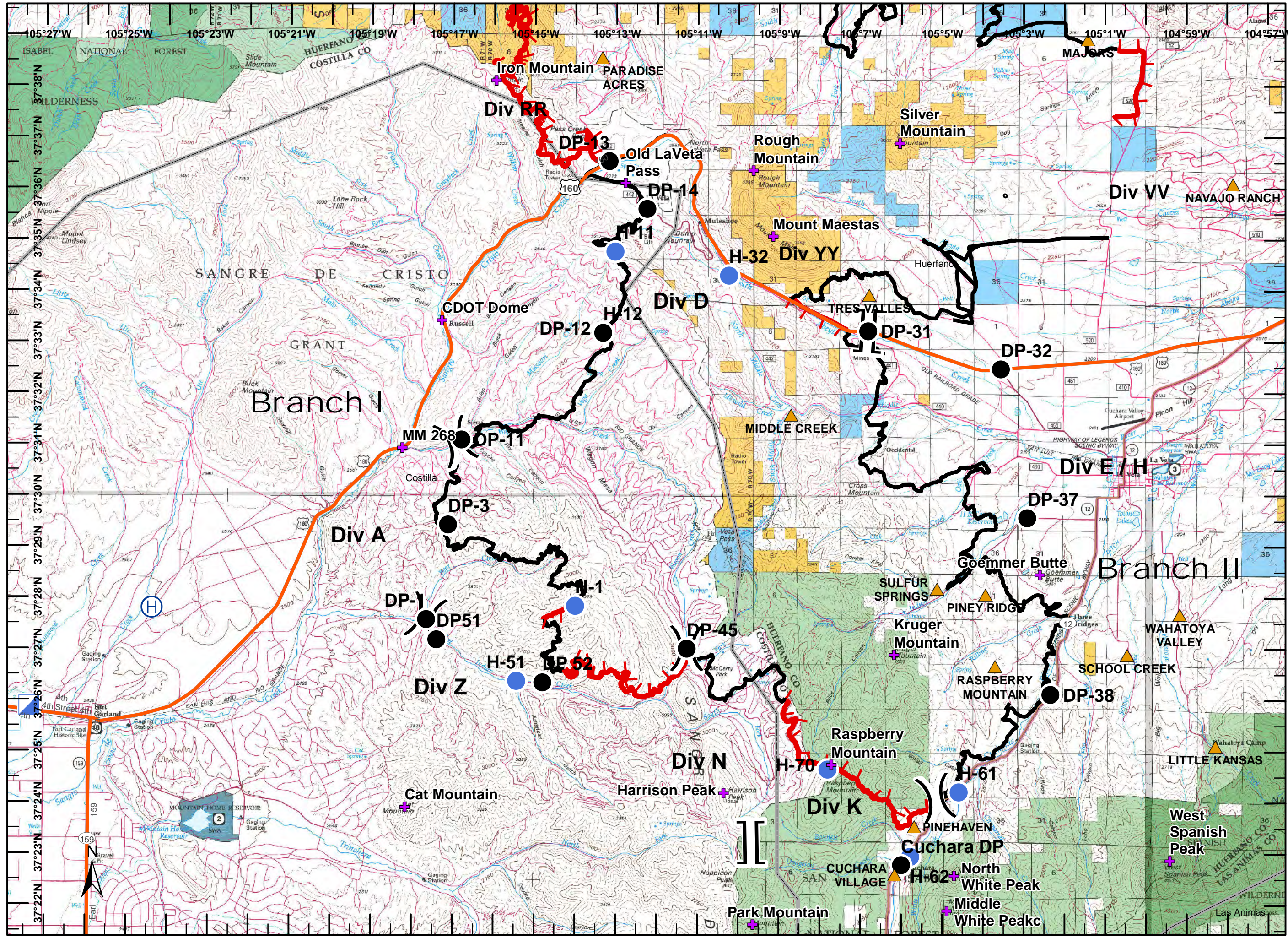
DHammond  
 7/7/2018  
 2118



**Spring Creek Fire**  
**IAP Map**  
 COCTX-1266  
 July 8, 2018  
 Day Shift  
 Approx. 106,985 acres  
 as of 7/7/18 @ 0316 hrs  
 Datum: NAD 83

**Legend**

-  Uncontrolled Fire Edge
-  Completed Line
-  Drop Point
-  Helibase
-  Helispot
-  Incident Command Post
-  Division Break
-  Branch Break
-  Subdivision Points
-  Spring Creek Landmarks



 DHammond  
 7/7/2018  
 2128