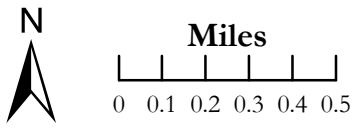













Legend

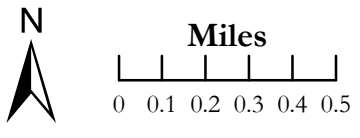
- Drop Point
- Helispot
- Pump
- Water Source
- Water Tank
- Division Break
- Uncontrolled Fire Edge
- Completed Line
- Completed Dozer Line
- Completed Hand Line
- Road as Completed Line
- Access or Improved Road
- SpringCreek_Landmarks



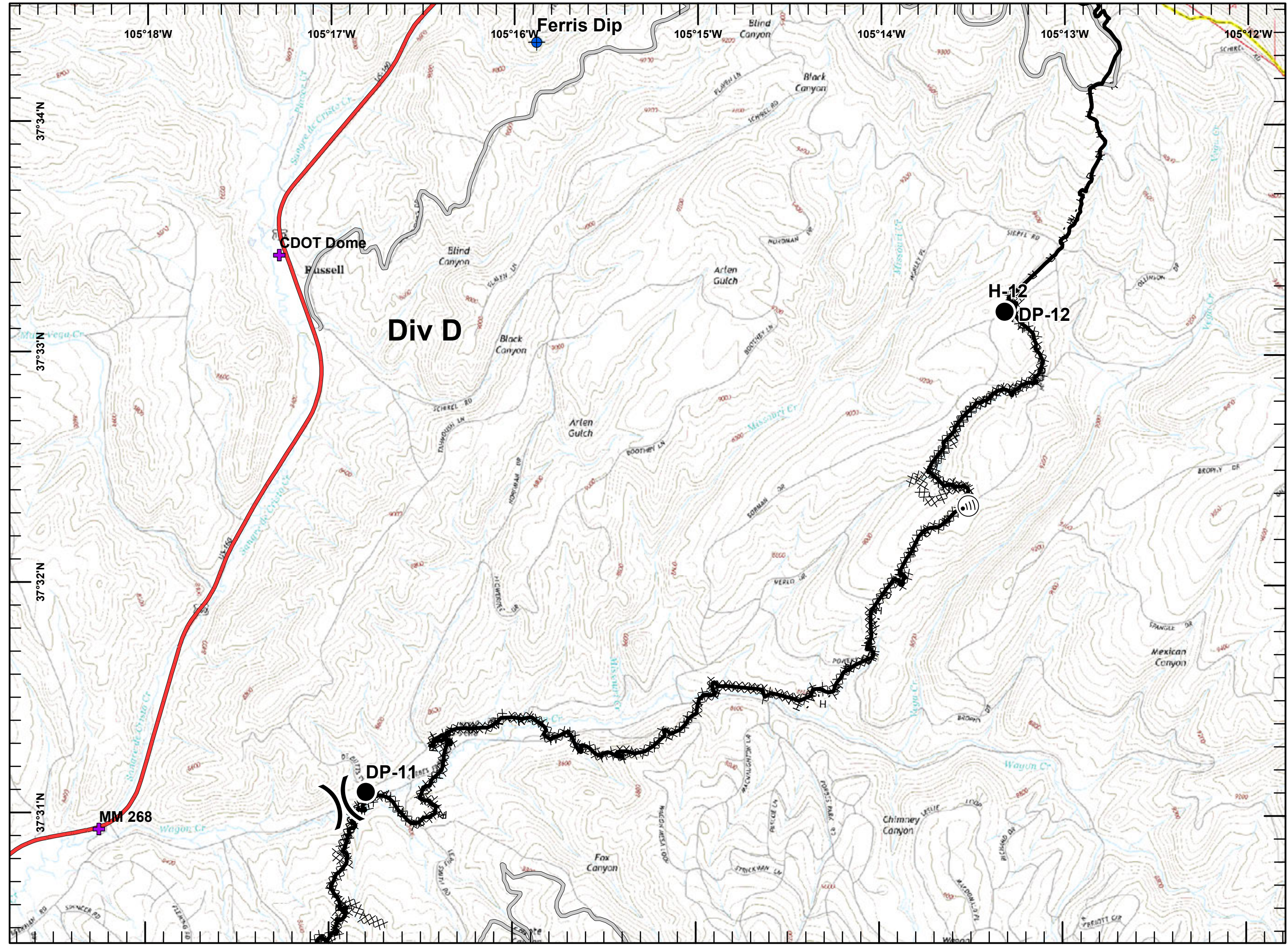
Spring Creek Fire
IAP Map
 COCTX-1266
 July 8, 2018
 Day Shift
 Approx. 106,9854 acres
 as of 7/7/18 @ 0316 hrs
 Datum: NAD 83
 Page 2 of 17
 Br I - Div D

Legend












-  Dip Site
-  Drop Point
-  Helispot
-  Internet Access
-  Division Break
-  Completed Line
-  Completed Dozer Line
-  Completed Hand Line
-  Road as Completed Line
-  Access or Improved Road
-  SpringCreek_Landmarks

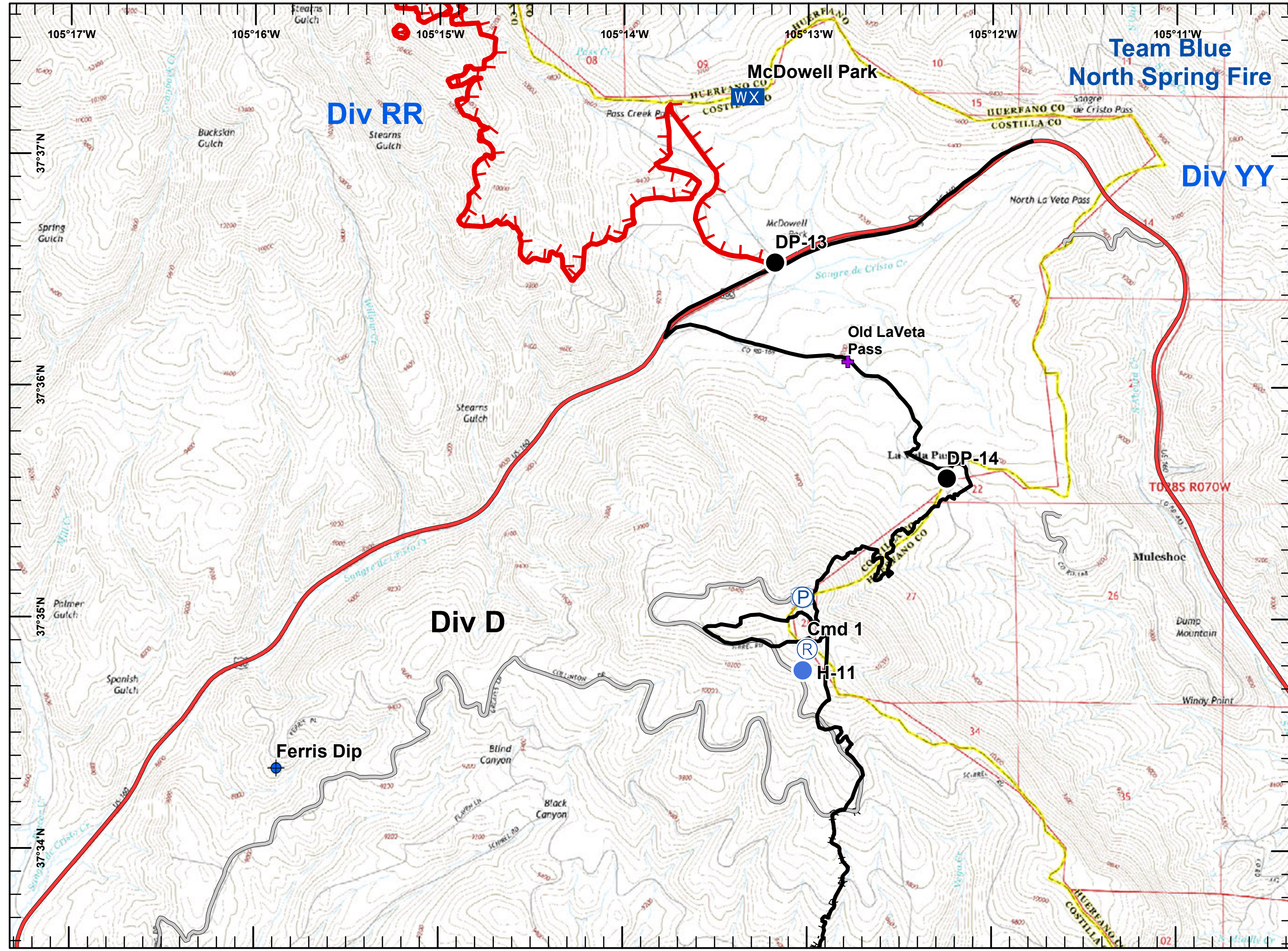
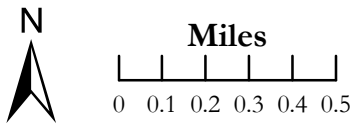



DHammond
 7/7/2018
 2117

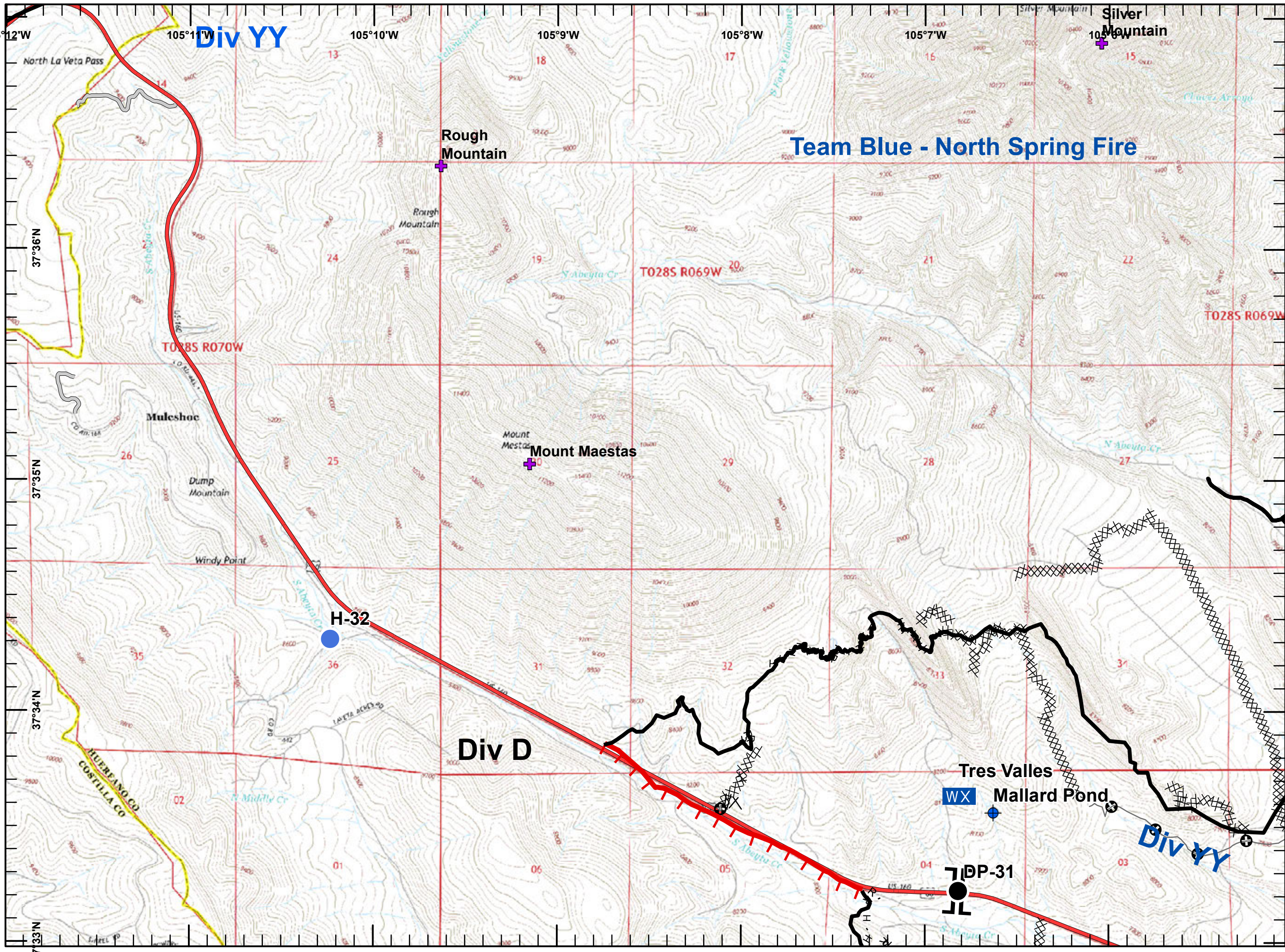


Spring Creek Fire
IAP Map
 COCTX-1266
 July 8, 2018
 Day Shift
 Approx. 106,9854 acres
 as of 7/7/18 @ 0316 hrs
 Datum: NAD 83
 Page 3 of 17
 Br I - Div D

- Legend**
-  Dip Site
 -  Drop Point
 -  Helispot
 -  Mobile Weather Unit
 -  Pump
 -  Repeater
 -  Water Tank
 -  Uncontrolled Fire Edge
 -  Completed Line
 - H - Completed Hand Line
 - R - Road as Completed Line
 -  Access or Improved Road
 -  SpringCreek_Landmarks

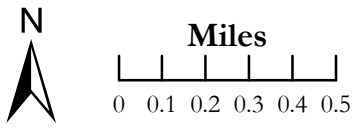


Spring Creek Fire
 IAP Map
 COCTX-1266
 July 8, 2018
 Day Shift
 Approx. 106,9854 acres
 as of 7/7/18 @ 0316 hrs
 Datum: NAD 83
 Page 4 of 17
 Br I - Div D



Legend












- Dip Site
- Drop Point
- Helispot
- Mobile Weather Unit
- Branch Break
- Uncontrolled Fire Edge
- Completed Line
- Completed Dozer Line
- Completed Hand Line
- Road as Completed Line
- Access or Improved Road
- Line Break Completed
- Aerial Retardant Drop
- Other
- SpringCreek_Landmarks


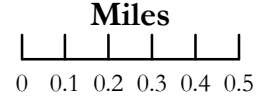



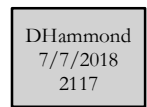

DHammond
 7/7/2018
 2117

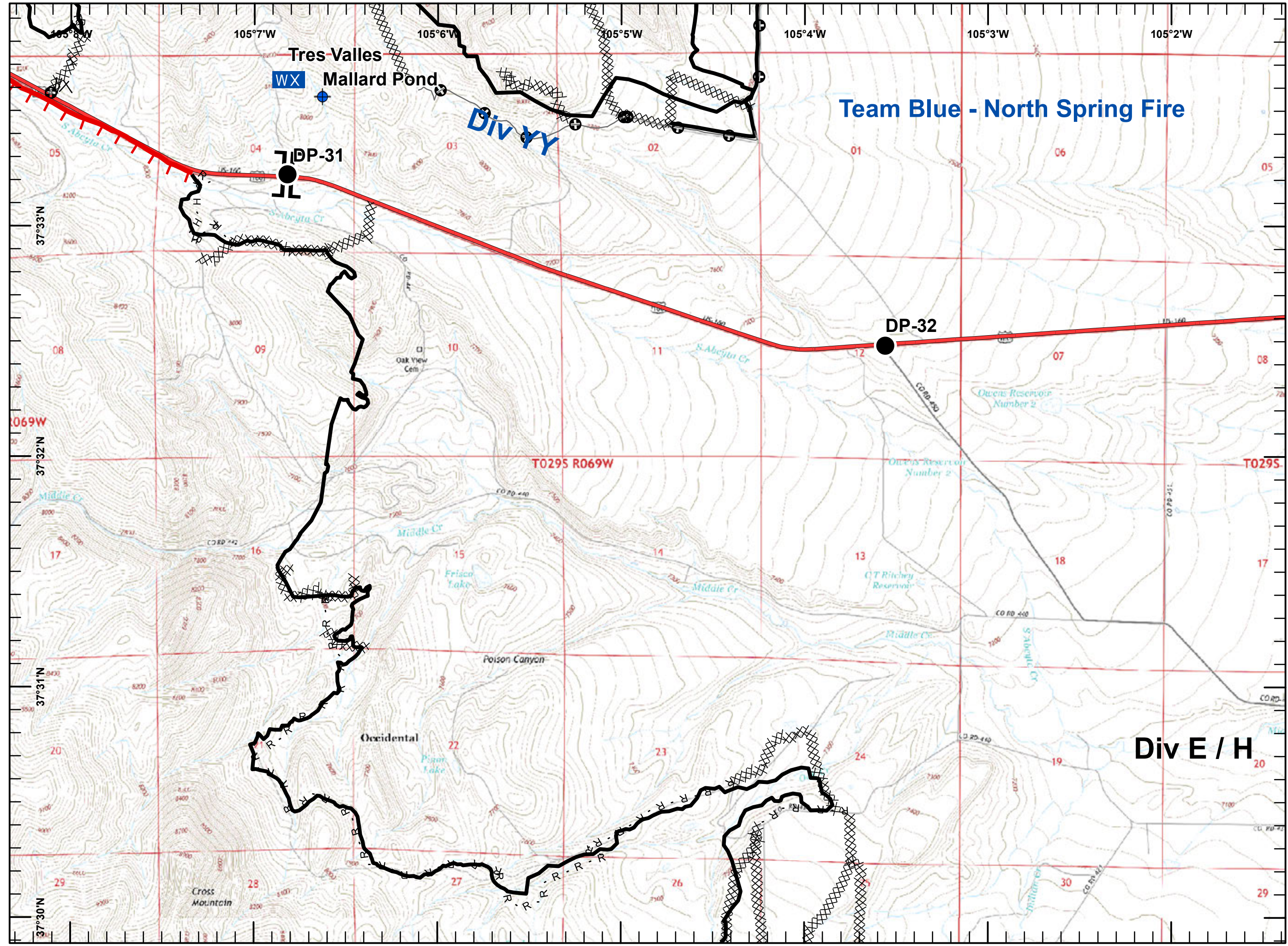
Spring Creek Fire
IAP Map
 COCTX-1266
 July 8, 2018
 Day Shift
 Approx. 106,9854 acres
 as of 7/7/18 @ 0316 hrs
 Datum: NAD 83
 Page 5 of 17
 Br II - Div E/H

Legend

-  Dip Site
-  Drop Point
-  Mobile Weather Unit
-  Branch Break
-  Uncontrolled Fire Edge
-  Completed Line
-  Completed Dozer Line
-  Completed Hand Line
-  Road as Completed Line
-  Line Break Completed
-  Other

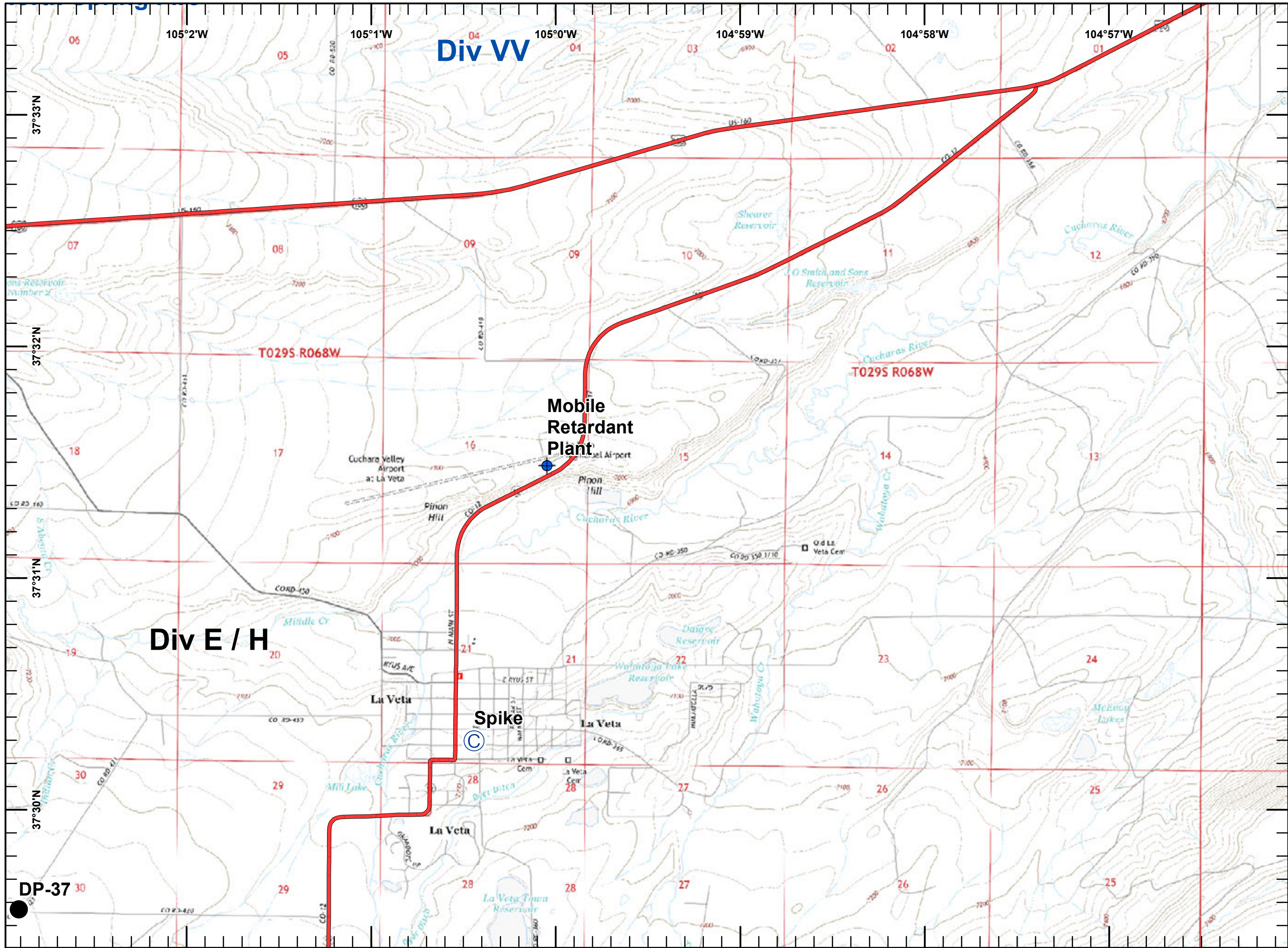





Team Blue - North Spring Fire

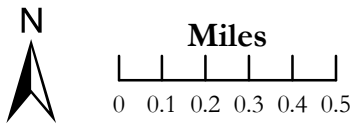
Div E / H

Spring Creek Fire
 IAP Map
 COCTX-1266
 July 8, 2018
 Day Shift
 Approx. 106,9854 acres
 as of 7/7/18 @ 0316 hrs
 Datum: NAD 83
 Page 6 of 17
 Br II - Div E/H



Legend

- Camp
- Dip Site
- Drop Point




DHammond
 7/7/2018
 2117

Spring Creek Fire
IAP Map
 COCTX-1266
 July 8, 2018
 Day Shift
 Approx. 106,9854 acres
 as of 7/7/18 @ 0316 hrs
 Datum: NAD 83
 Page 7 of 17
 Br II - Div E/H

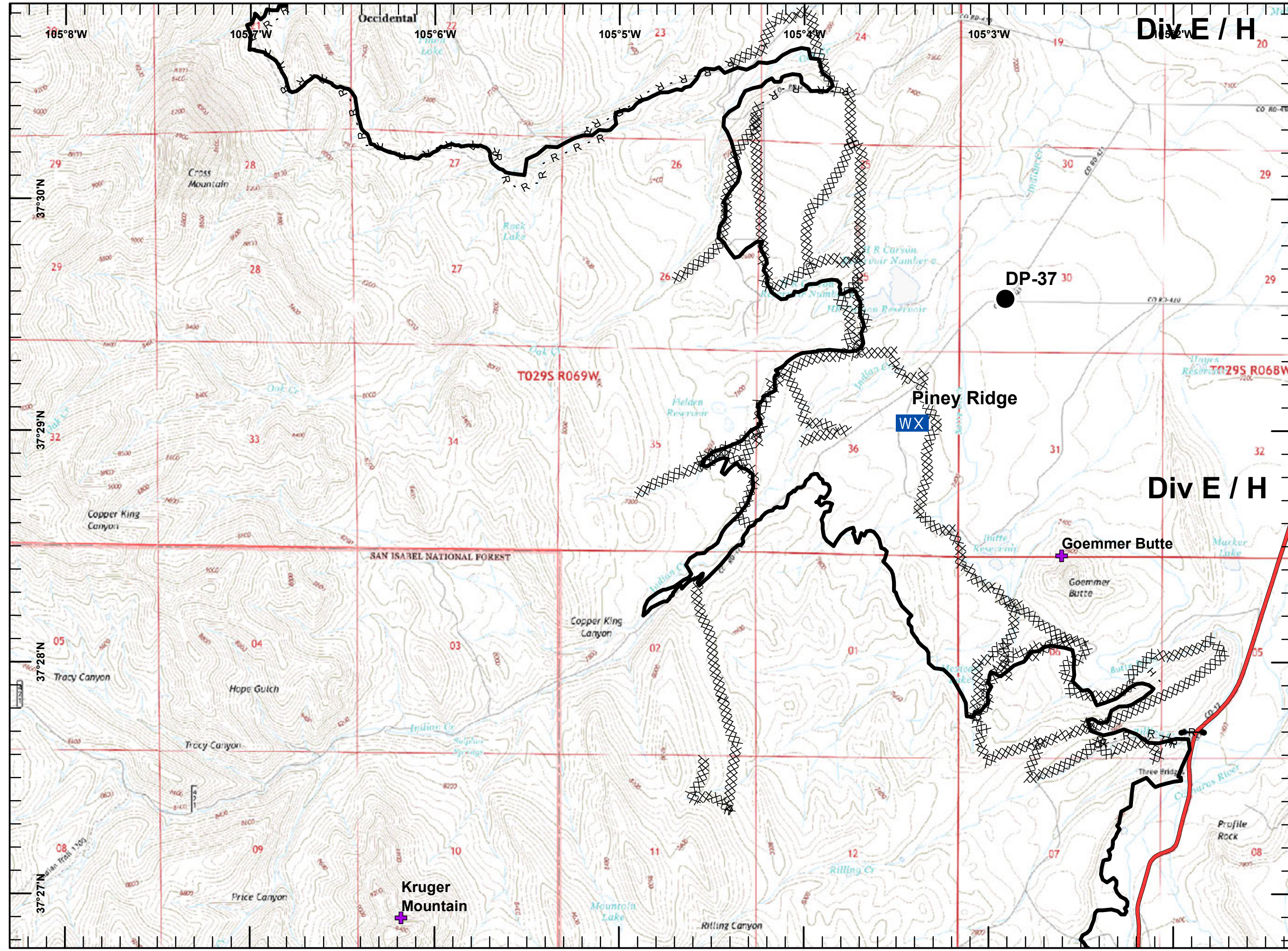
Legend

- Drop Point
- Gate
- WX Mobile Weather Unit
- Completed Line
- XXXX Completed Dozer Line
- H - Completed Hand Line
- R - Road as Completed Line
- ⊕ SpringCreek_Landmarks

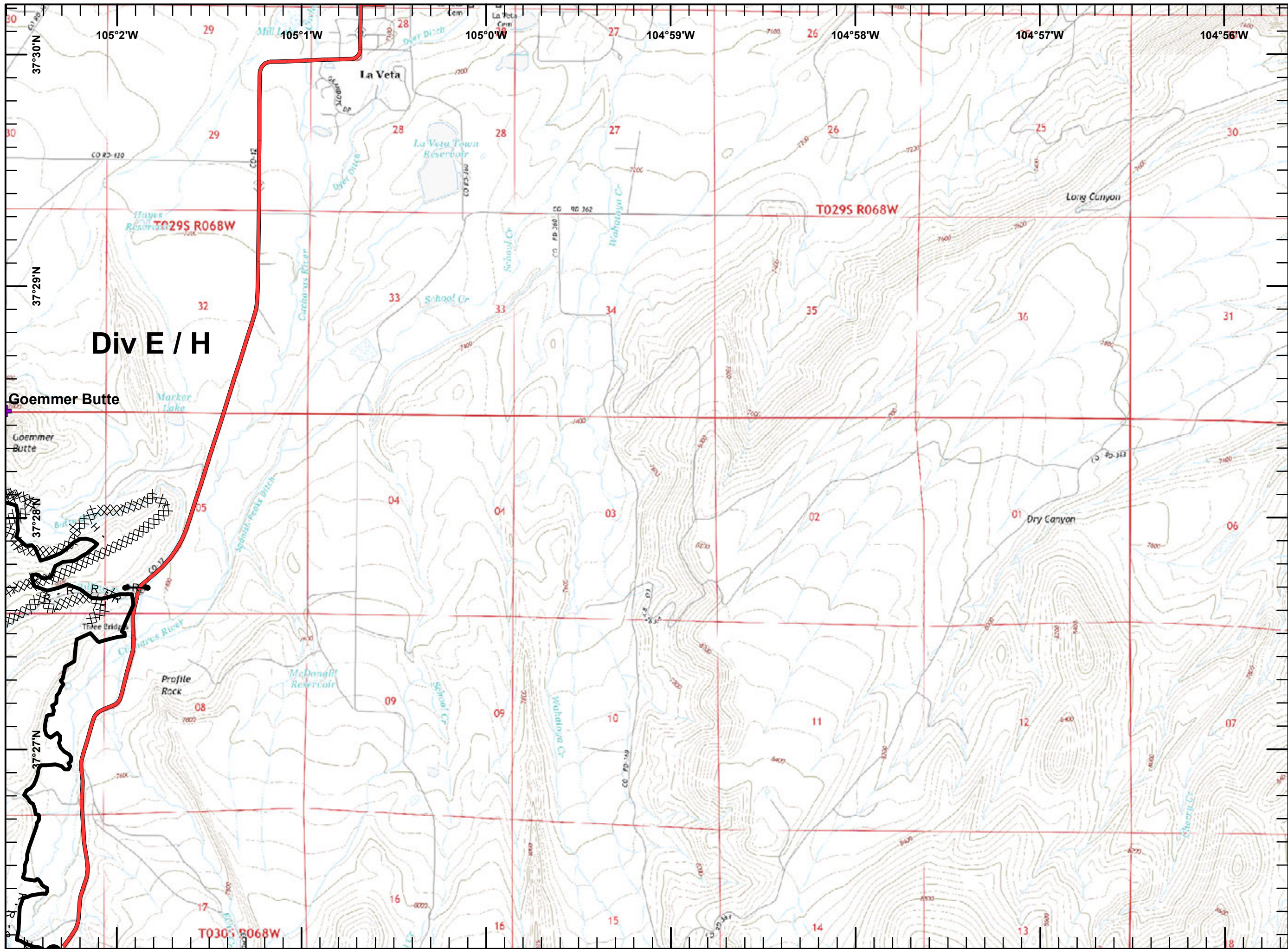
N
 Miles
 0 0.1 0.2 0.3 0.4 0.5



DHammond
 7/7/2018
 2117

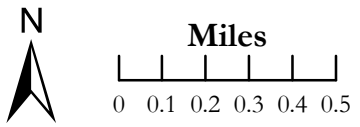


Spring Creek Fire
IAP Map
 COCTX-1266
 July 8, 2018
 Day Shift
 Approx. 106,9854 acres
 as of 7/7/18 @ 0316 hrs
 Datum: NAD 83
 Page 8 of 17
 Br II - Div E/H



Legend

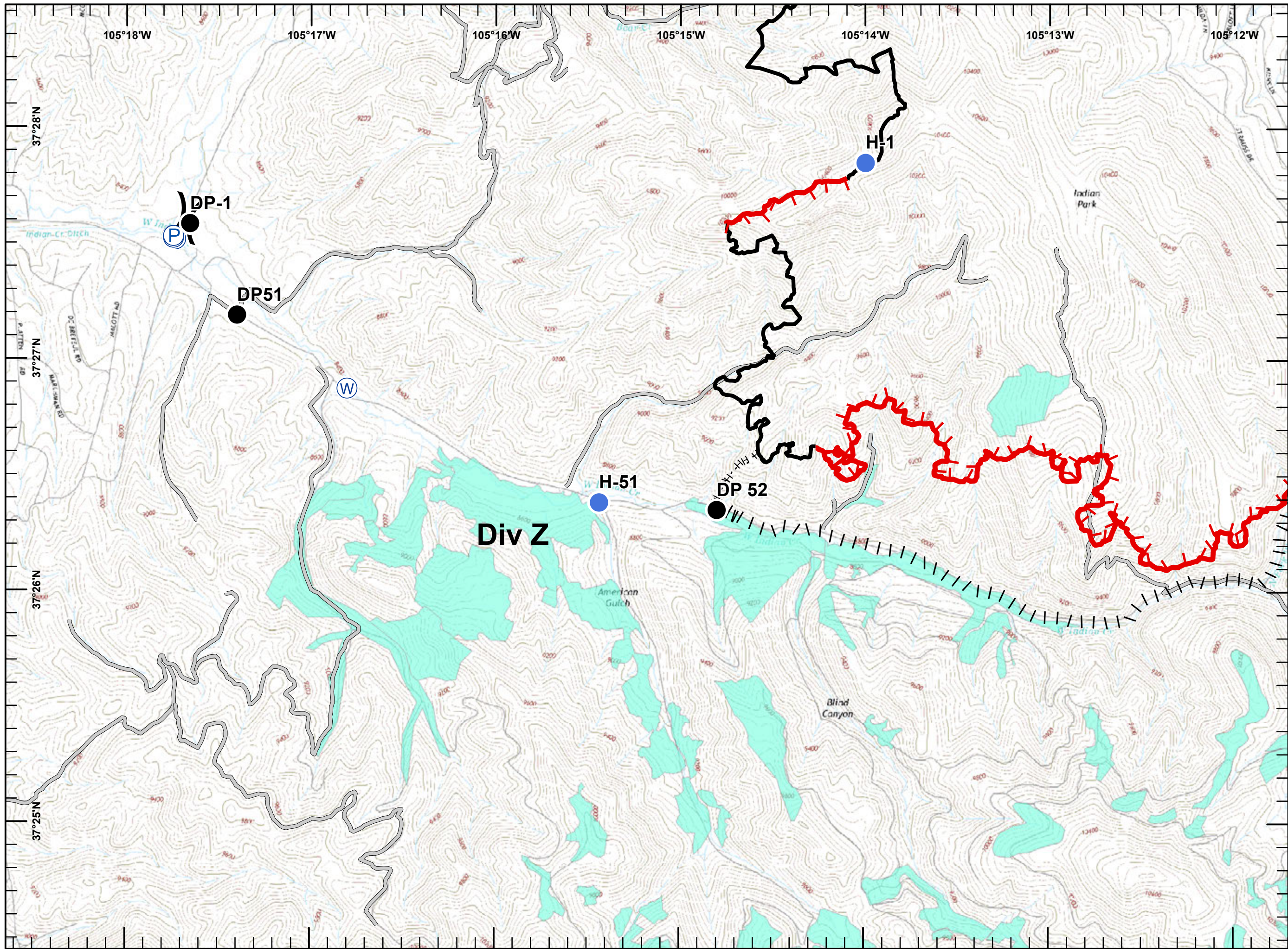
- Drop Point
- Gate
- Completed Line
- XXXX Completed Dozer Line
- H - Completed Hand Line
- R - Road as Completed Line
- ⊕ SpringCreek_Landmarks



Rocky Mountain
 Fire Management

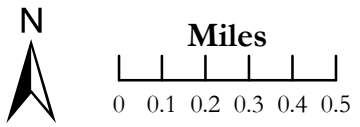
DHammond
 7/7/2018
 2117

Spring Creek Fire
IAP Map
 COCTX-1266
 July 8, 2018
 Day Shift
 Approx. 106,9854 acres
 as of 7/7/18 @ 0316 hrs
 Datum: NAD 83
 Page 9 of 17
 Br I - Div Z &N



Legend

- Drop Point
- Helispot
- P Pump
- W Water Source
- Division Break
- Uncontrolled Fire Edge
- Completed Line
- Completed Hand Line
- Access or Improved Road
- Proposed Burnout
- Vegetation Treatment 2010-2015



The Rocky Mountain Fire Management logo is on the left. To its right is a grey box containing the text: DHammond, 7/7/2018, 2117.


**Spring Creek Fire
IAP Map**
COCTX-1266
July 8, 2018
Day Shift
Approx. 106,9854 acres
as of 7/7/18 @ 0316 hrs
Datum: NAD 83
Page 10 of 17
Br I - Div N

Legend

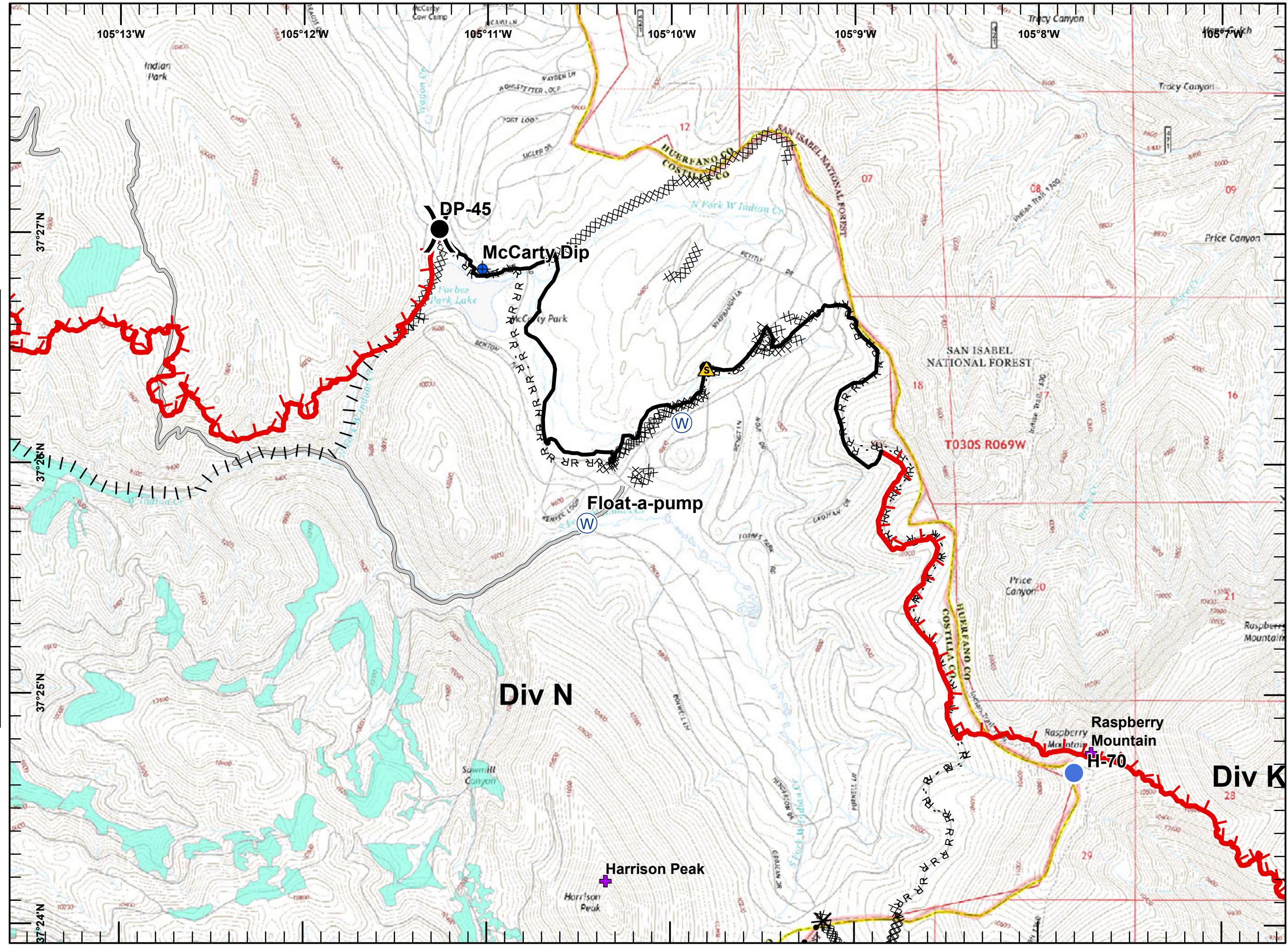
- Closure
- Dip Site
- Drop Point
- Helispot
- Safety Zone
- Water Source
- Division Break
- Uncontrolled Fire Edge
- Completed Line
- Completed Dozer Line
- Completed Hand Line
- Road as Completed Line
- Access or Improved Road
- Proposed Burnout
- Proposed Dozer Line
- Vegetation Treatment 2010-2015
- SpringCreek_Landmarks

N

Miles
 0 0.1 0.2 0.3 0.4 0.5




DHammond
 7/7/2018
 2117



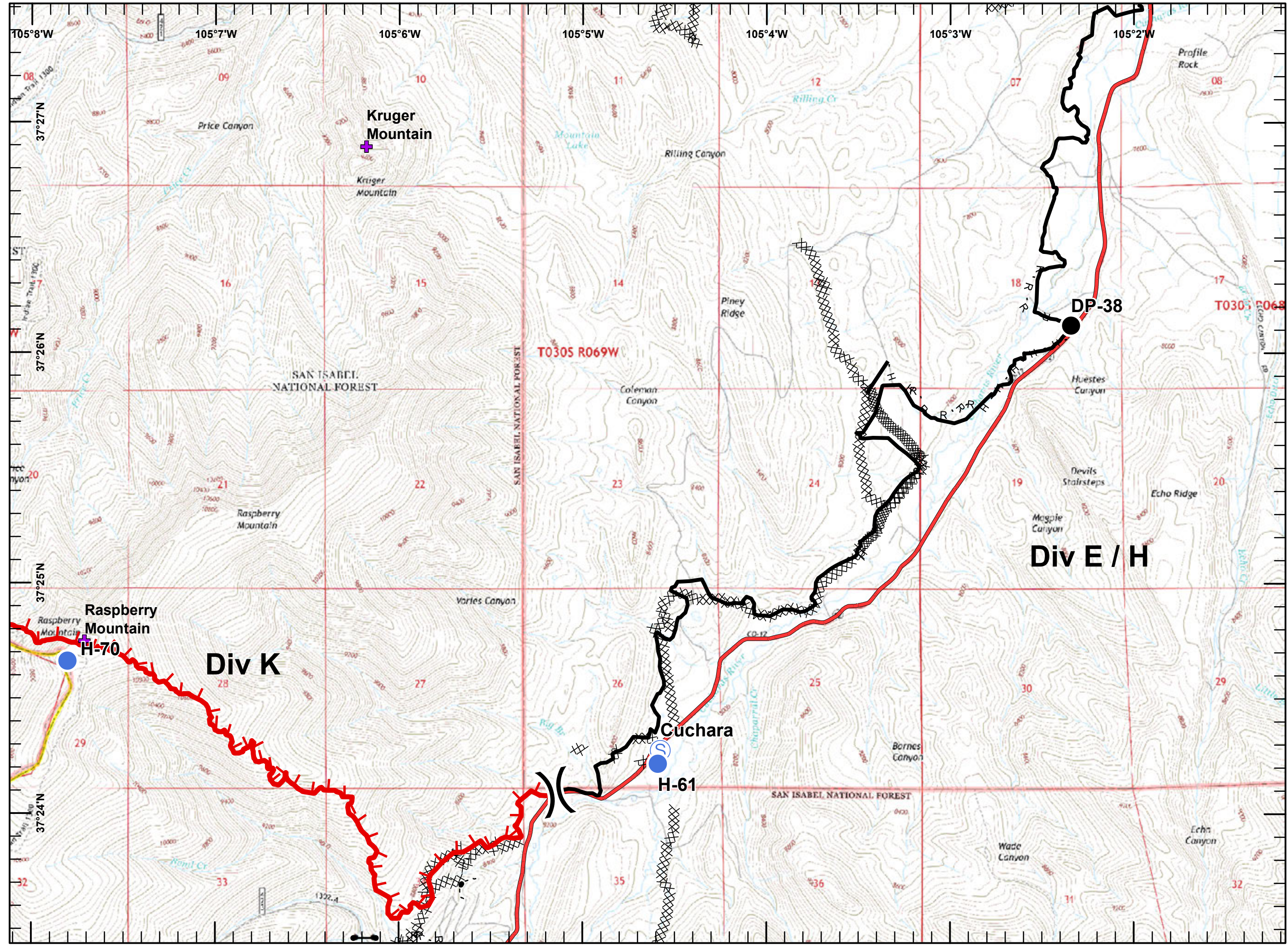
Spring Creek Fire
IAP Map
 COCTX-1266
 July 8, 2018
 Day Shift
 Approx. 106,9854 acres
 as of 7/7/18 @ 0316 hrs
 Datum: NAD 83
 Page 11 of 17
 Br II - Div E & K

- Legend**
- Drop Point
 - Gate
 - Helispot
 - ⊙ Staging Area
 -) Division Break
 - ▬ Uncontrolled Fire Edge
 - Completed Line
 - ▨ Completed Dozer Line
 - H - Completed Hand Line
 - R - Road as Completed Line
 - - - - Highlighted Manmade Feature
 - ⊕ SpringCreek_Landmarks

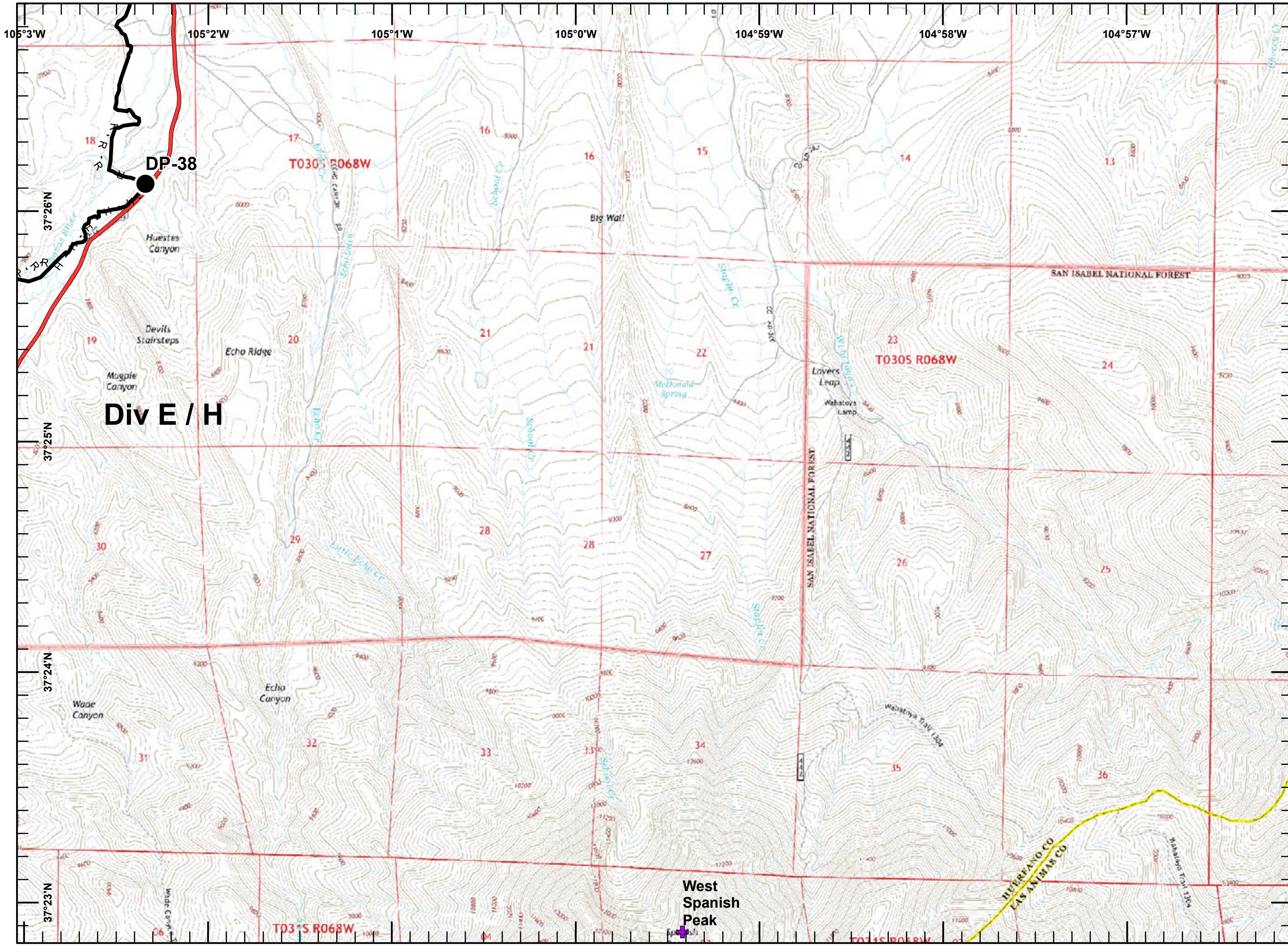
N
 Miles
 0 0.1 0.2 0.3 0.4 0.5



DHammond
 7/7/2018
 2118

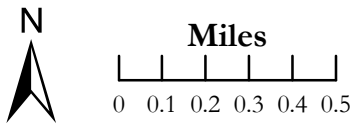


Spring Creek Fire
IAP Map
 COCTX-1266
 July 8, 2018
 Day Shift
 Approx. 106,9854 acres
 as of 7/7/18 @ 0316 hrs
 Datum: NAD 83
 Page 12 of 17
 Br II - Div E//H



Legend

- Drop Point
- Completed Line
- H - Completed Hand Line
- R - Road as Completed Line
- ⊕ SpringCreek_Landmarks




Rocky Mountain Fire Management Team logo featuring a mountain and fire.

DHammond
 7/7/2018
 2118

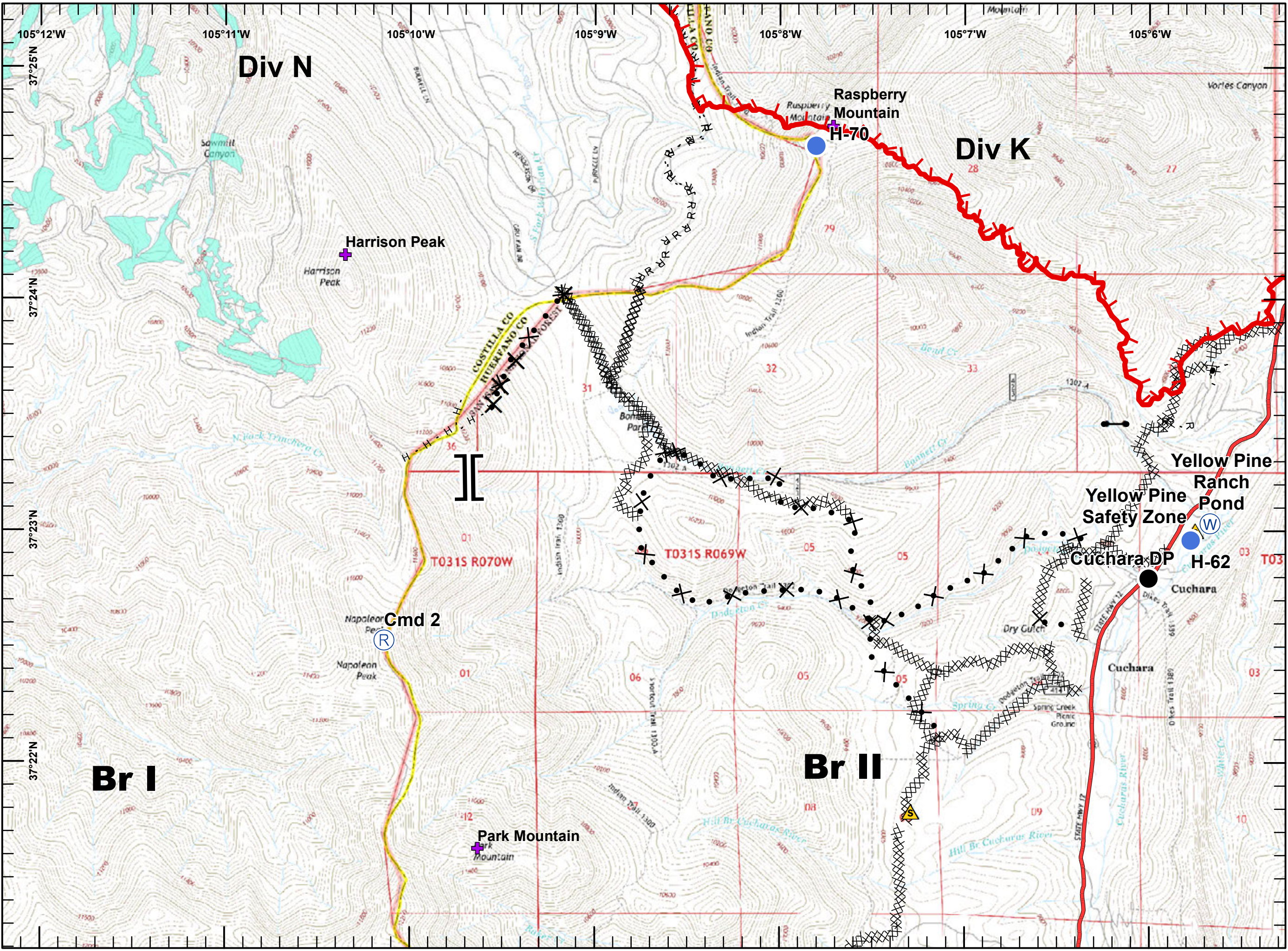
Legend

- Closure
- Drop Point
- Gate
- Helispot
- Repeater
- Safety Zone
- Water Source
- Branch Break
- Uncontrolled Fire Edge
- Completed Dozer Line
- H - Completed Hand Line
- R - Road as Completed Line
- Proposed Dozer Line
- Highlighted Manmade Feature
- Vegetation Treatment 2010-2015
- SpringCreek_Landmarks

N
 Miles
 0 0.1 0.2 0.3 0.4 0.5



DHammond
 7/7/2018
 2118




Spring Creek Fire
IAP Map
 COCTX-1266
 July 8, 2018
 Day Shift
 Approx. 106,9854 acres
 as of 7/7/18 @ 0316 hrs
 Datum: NAD 83
 Page 14 of 17
 Br II - Div E/H

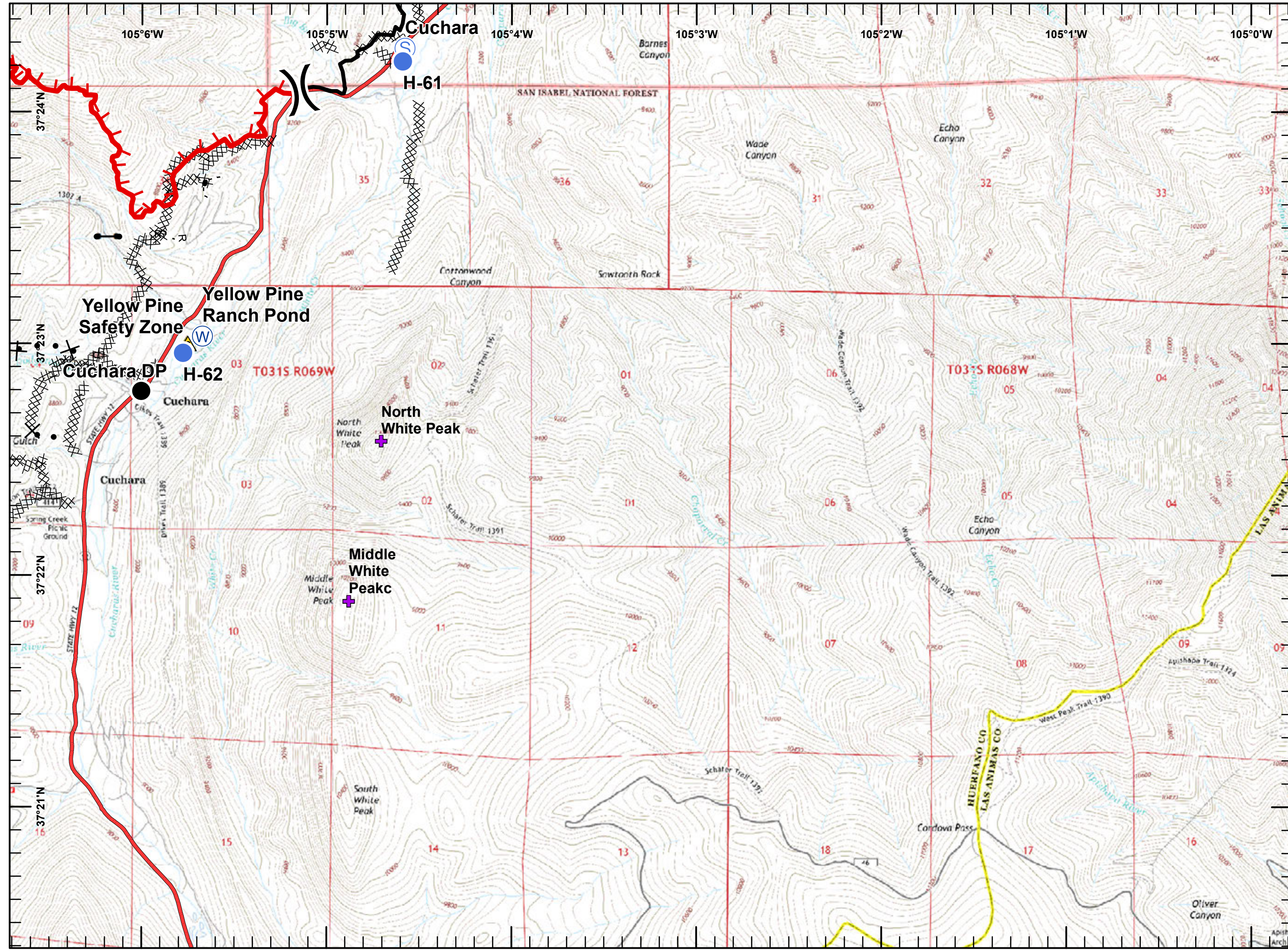
Legend

- Drop Point
- Gate
- Helispot
- ▲ Safety Zone
- ⊙ Staging Area
- ⊙ Water Source
- ⌋ Division Break
- ▬ Uncontrolled Fire Edge
- ▬ Completed Line
- ⊗ Completed Dozer Line
- R · Road as Completed Line
- ⊗ Proposed Dozer Line
- ⋯ Highlighted Manmade Feature
- ⊕ SpringCreek_Landmarks

N
 Miles
 0 0.1 0.2 0.3 0.4 0.5



DHammond
 7/7/2018
 2118




Spring Creek Fire
IAP Map
 COCTX-1266
 July 8, 2018
 Day Shift
 Approx. 106,9854 acres
 as of 7/7/18 @ 0316 hrs
 Datum: NAD 83
 Page 15 of 17
 Br II - Div K

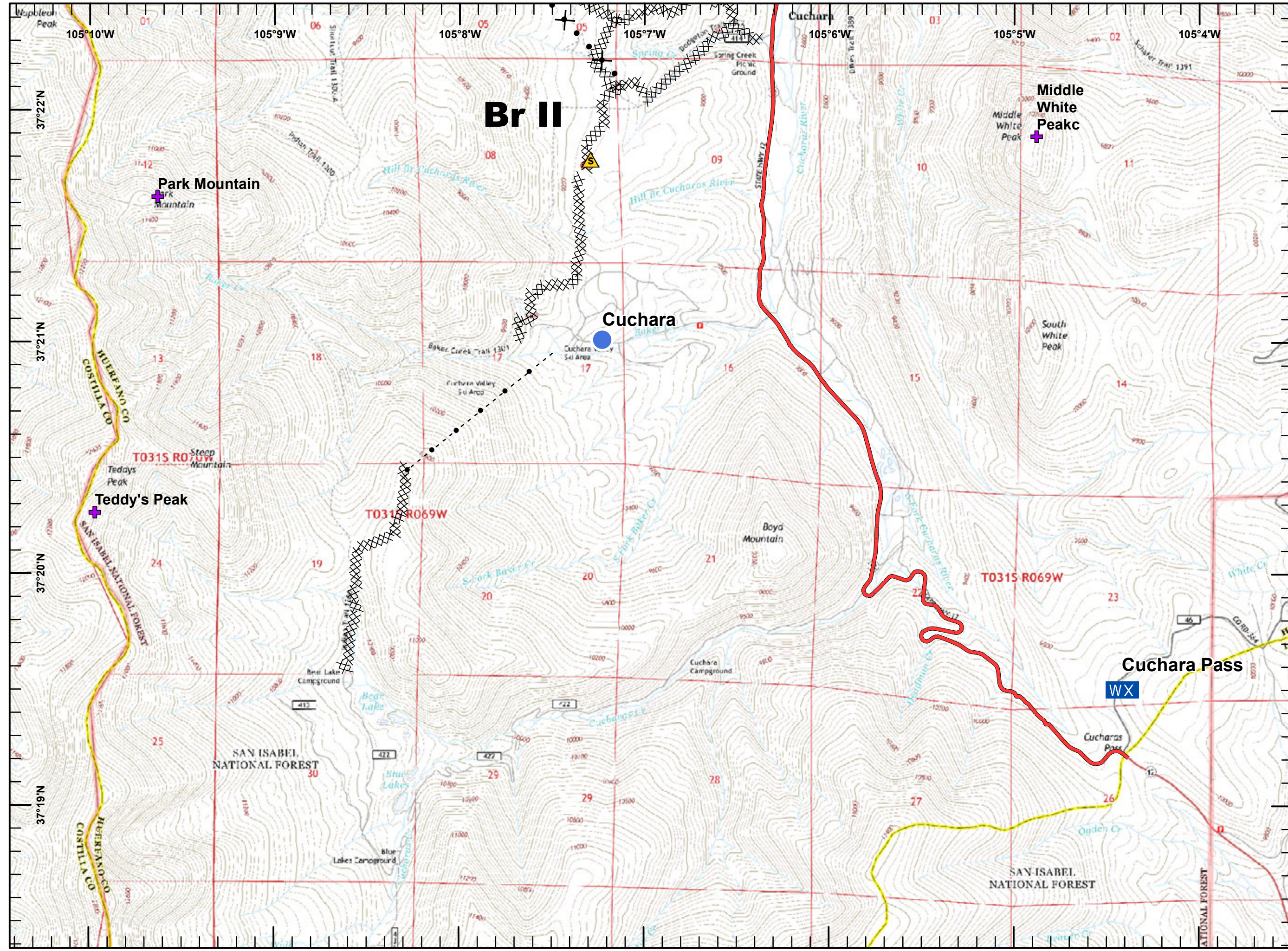
Legend

- Helispot
- WX Mobile Weather Unit
- S Safety Zone
- XXXX Completed Dozer Line
- X• Proposed Dozer Line
- - - - Highlighted Manmade Feature
- ⊕ SpringCreek_Landmarks

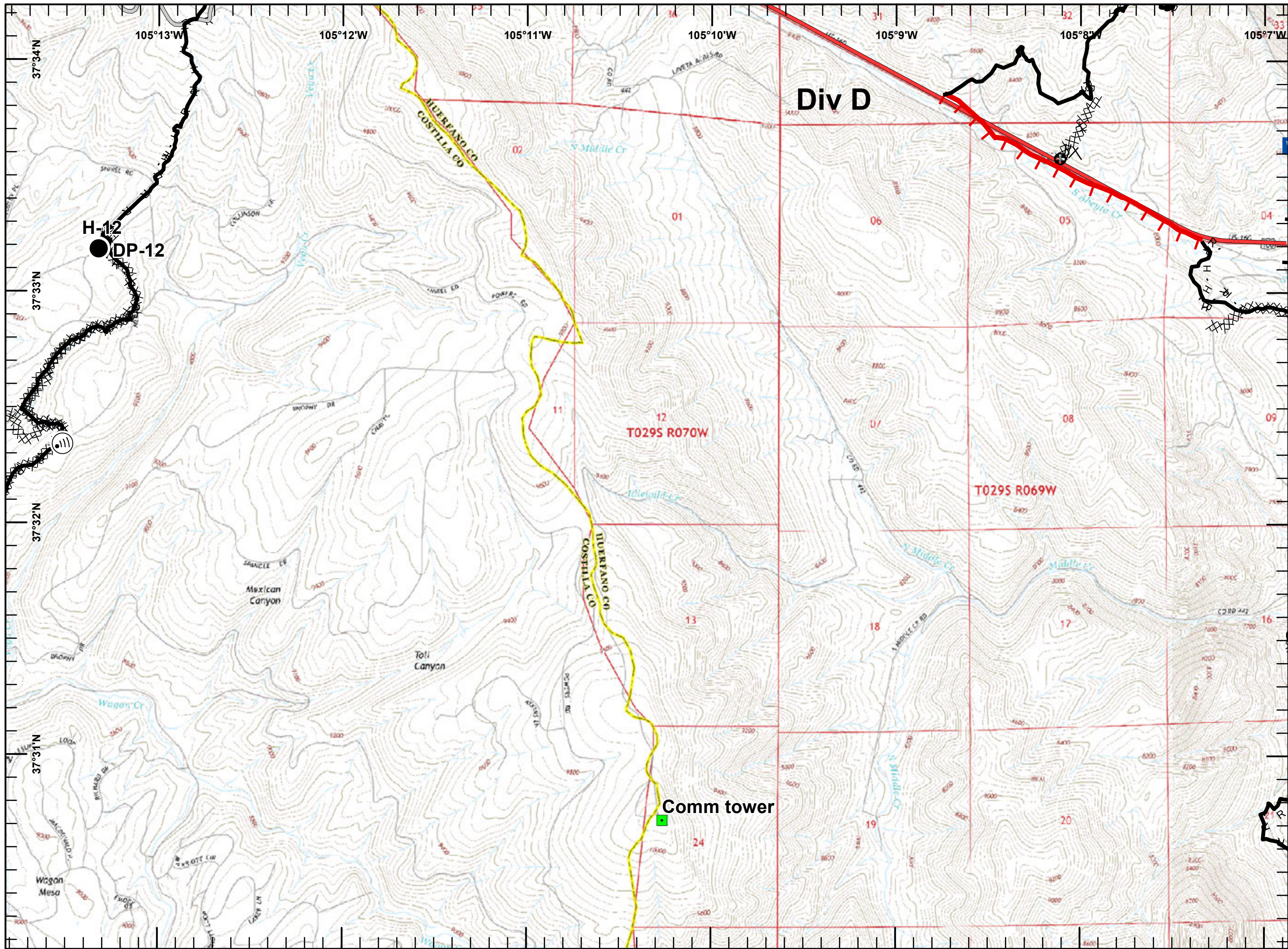
N
 Miles
 0 0.1 0.2 0.3 0.4 0.5

















DHammond
 7/7/2018
 2118

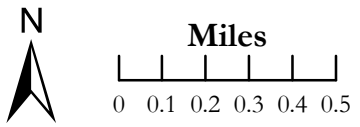


Spring Creek Fire
 IAP Map
 COCTX-1266
 July 8, 2018
 Day Shift
 Approx. 106,9854 acres
 as of 7/7/18 @ 0316 hrs
 Datum: NAD 83
 Page 16 of 17
 Center



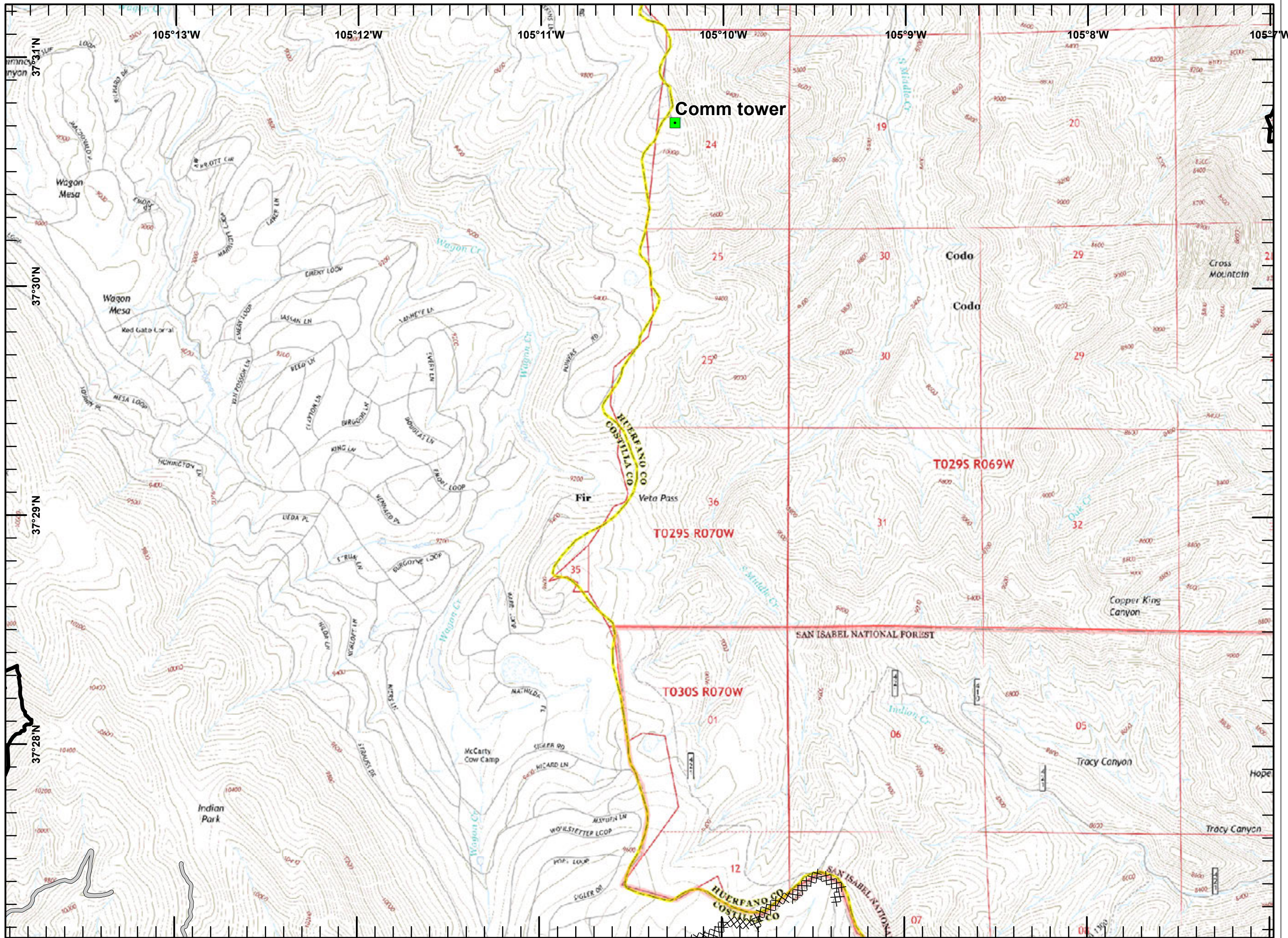
Legend

-  Drop Point
-  Helispot
-  Internet Access
-  Landmark
-  Mobile Weather Unit
-  Branch Break
-  Uncontrolled Fire Edge
-  Completed Line
-  Completed Dozer Line
-  Completed Hand Line
-  Road as Completed Line
-  Access or Improved Road
-  Line Break Completed
-  Other




DHammond
 7/7/2018
 2118

Spring Creek Fire
 IAP Map
 COCTX-1266
 July 8, 2018
 Day Shift
 Approx. 106,9854 acres
 as of 7/7/18 @ 0316 hrs
 Datum: NAD 83
 Page 17 of 17
 Center




Legend

- Landmark
- Completed Line
- Completed Dozer Line
- R · Road as Completed Line
- Access or Improved Road

N

Miles
 0 0.1 0.2 0.3 0.4 0.5



DHammond
 7/7/2018
 2118