







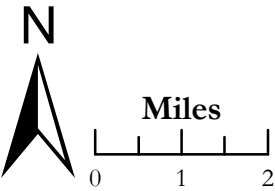
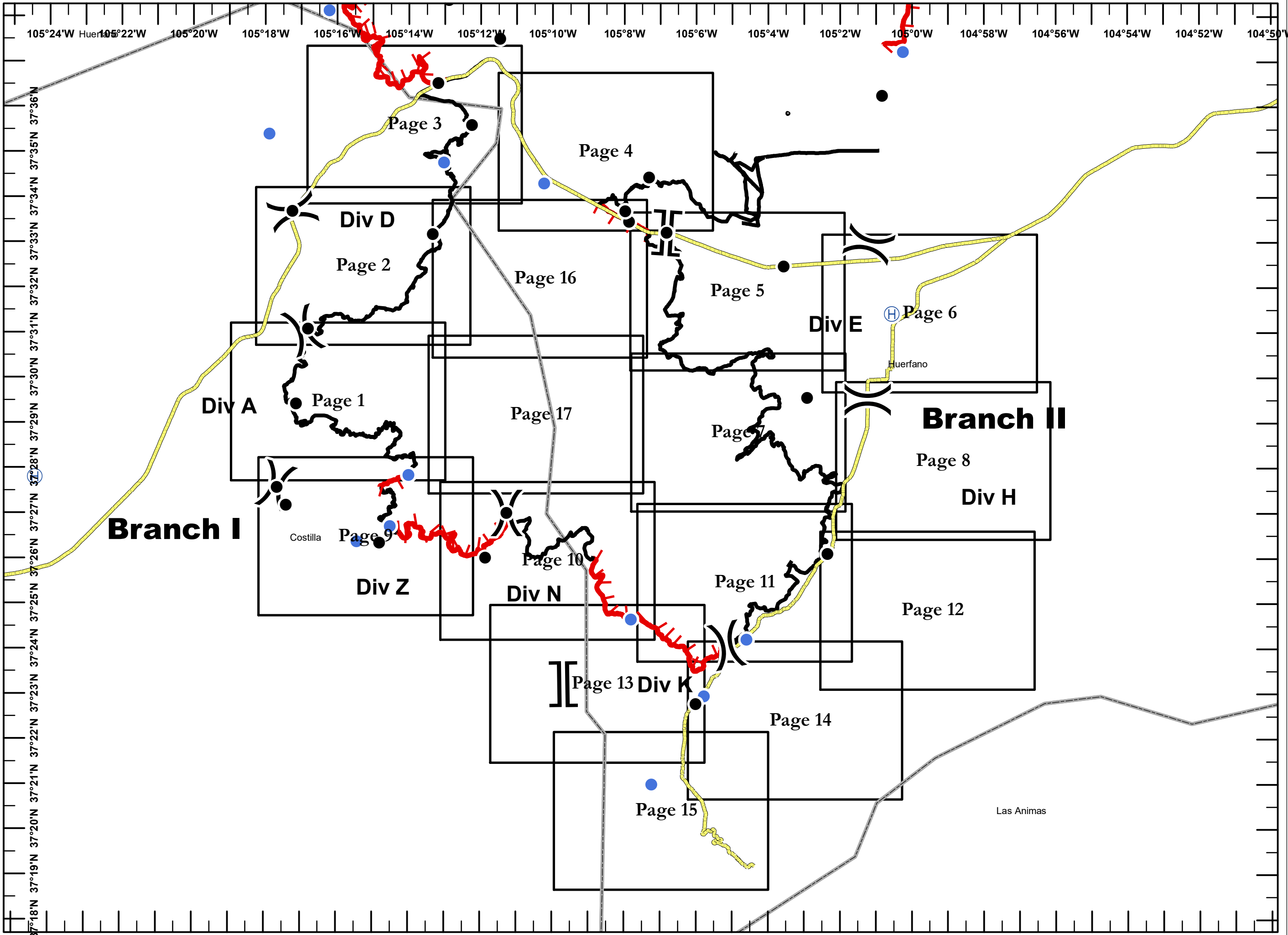


Spring Creek Fire
 IAP Map
 COCTX-1266
 July 8, 2018
 Day Shift
 Approx. 106,985 acres
 as of 7/7/18 @ 0316 hrs
 Datum: NAD 83
 Index Map

Legend - Select Features

-  Uncontrolled Fire Edge
-  Completed Line
-  Drop Point
-  Helibase
-  Helispot
-  Division Break
-  Branch Break
-  GridIndex_IAP_24K




DHammond
 7/7/2018
 2036