









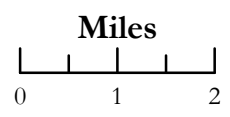


Spring Creek Fire  
 IAP Map  
 COCTX-1266  
 July 8, 2018  
 Day Shift  
 Approx. 106,985 acres  
 as of 7/7/18 @ 0316 hrs  
 Datum: NAD 83

**Legend**

-  Uncontrolled Fire Edge
-  Completed Line
-  Drop Point
-  Helibase
-  Helispot
-  Incident Command Post
-  Division Break
-  Branch Break
-  Subdivision Points
-  Spring Creek Landmarks



DHammond  
 7/7/2018  
 2128

