


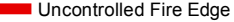
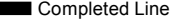


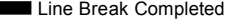



**PUBLIC INFORMATION
MAP**
Spring Creek
CO-CTX-001266
NAD 83
107,967 acres
7/10/2018

-  Camp
-  Incident Command Post
-  Closures
-  HIGHWAYS
-  Uncontrolled Fire Edge
-  Completed Line
-  Completed Hand Line
-  Road as Completed Line
-  Line Break Completed
-  Completed Dozer Line



Moffett
 July 10, 2018
 0800 Hours

