





**PUBLIC INFORMATION  
MAP**  
**Spring Creek**  
**CO-CTX-001266**  
**NAD 83**  
**107,967 acres**  
**7/10/2018**

-  Closures
-  Camp
-  Incident Command Post
-  HIGHWAYS
-  Uncontrolled Fire Edge
-  Completed Line
-  Completed Hand Line
-  Road as Completed Line
-  Line Break Completed
-  Completed Dozer Line
-  Mandatory Evacuation
-  Pre-Evacuation Area



Moffett  
 July 10, 2018  
 0800 Hours

