





















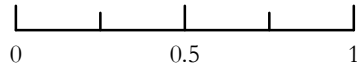


**Spring Creek Fire  
IAP Map**  
North Spring  
CO-HUX-001313  
Spring Creek  
CO-CTX-001266

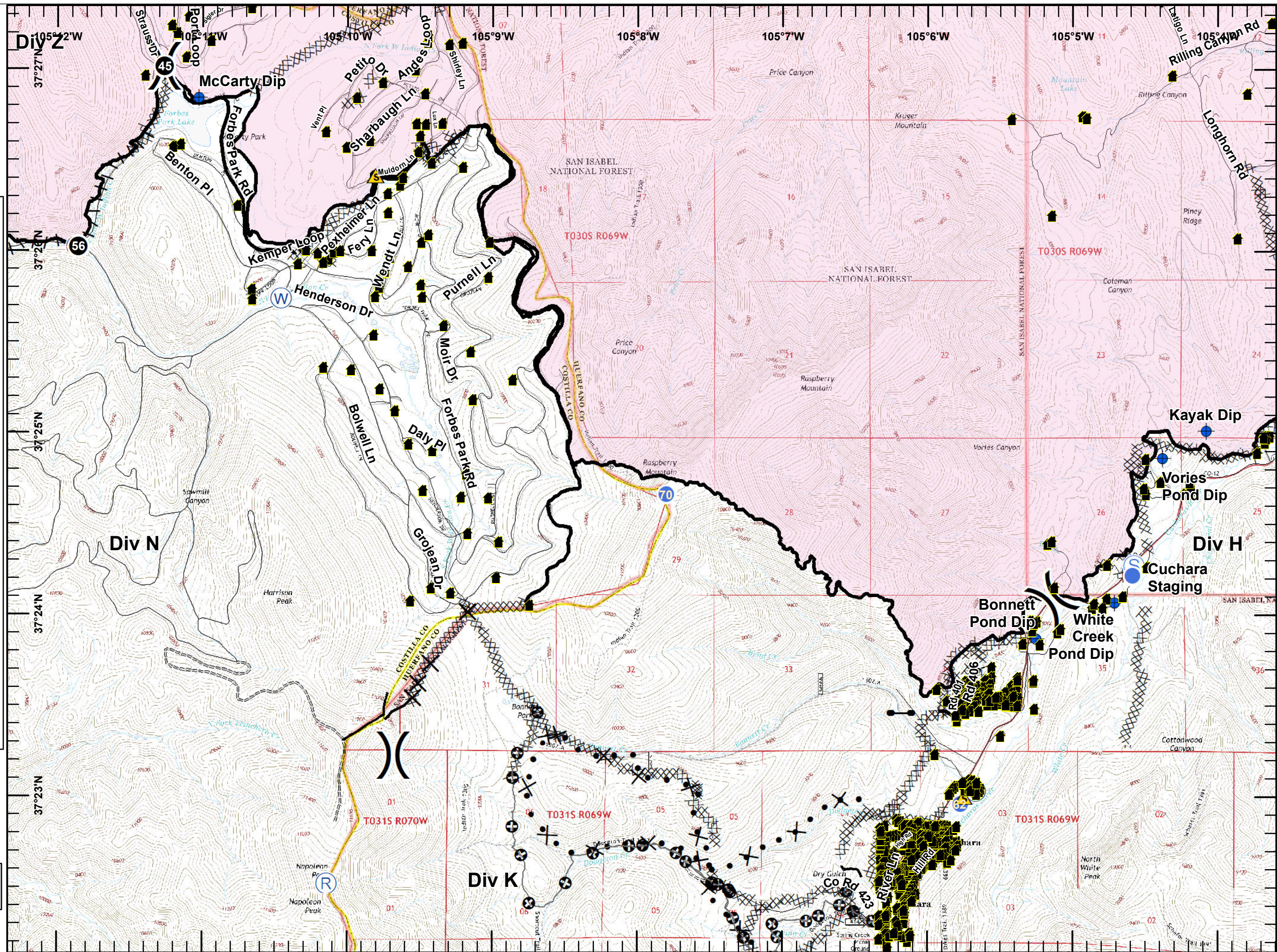
Datum: NAD 83  
July 14, 2018

- Legend**
-  Structures
  -  Closure
  -  Dip Site
  -  Drop Point
  -  Gate
  -  Helispot
  -  Repeater
  -  Safety Zone
  -  Staging Area
  -  Water Source
  -  Division Break
  -  Completed Line
  -  Completed Dozer Line
  -  Completed Hand Line
  -  Road as Completed Line
  -  Proposed Burnout
  -  Proposed Dozer Line
  -  Highlighted Manmade Feature
  -  Other
  -  Local Road
  -  4WD Road
  -  Wildfire Daily Fire Perimeter

Miles



kkovacs  
7/13/2018  
2021



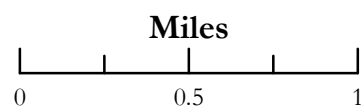


**Spring Creek Fire  
IAP Map**  
North Spring  
CO-HUX-001313  
Spring Creek  
CO-CTX-001266

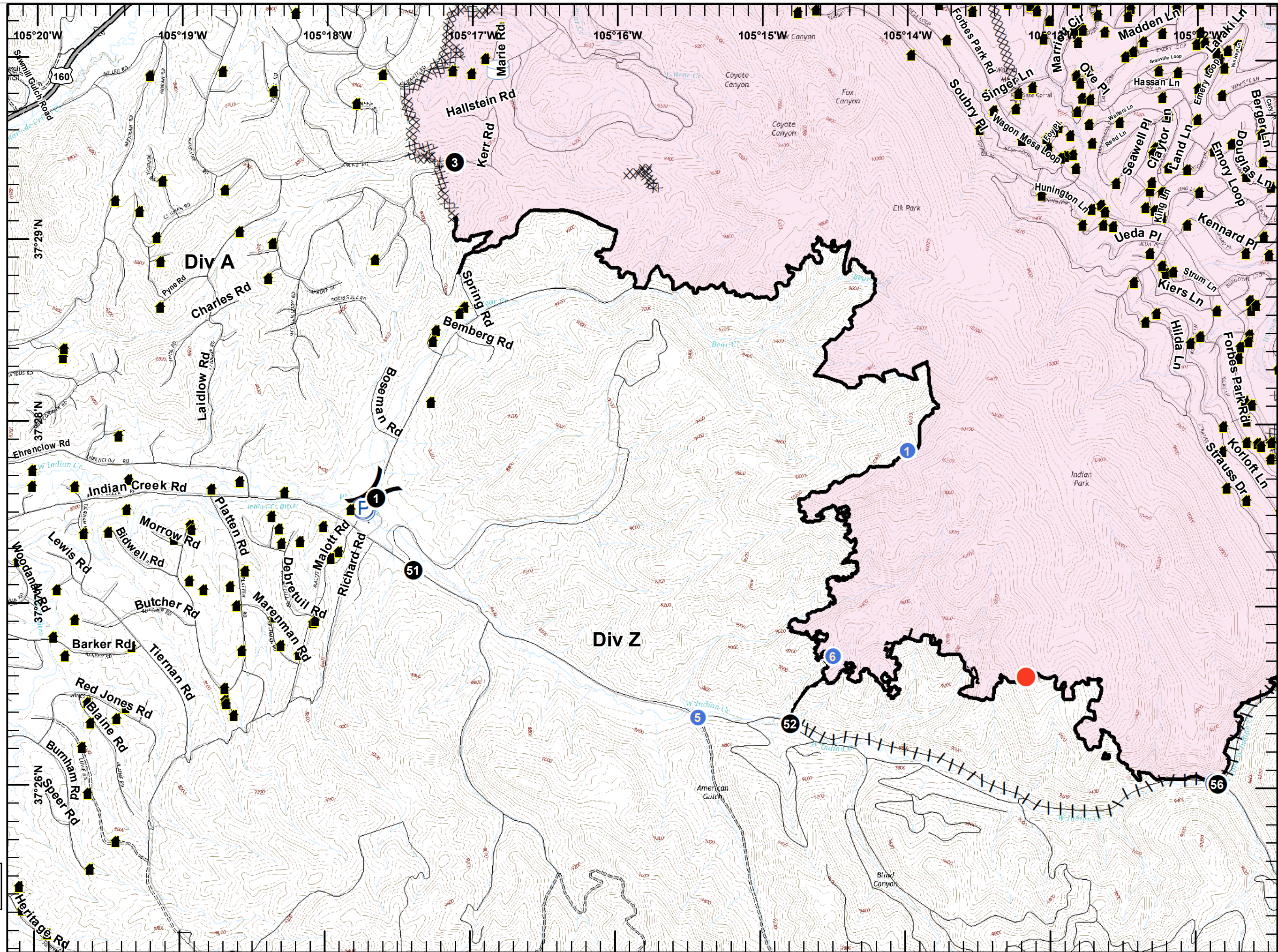
Datum: NAD 83  
July 14, 2018

**Legend**

- Drop Point
- Helispot
- Hot Spot
- Ⓟ Pump
- Ⓜ Water Source
- Ⓜ Water Tank
- ( ) Division Break
- Completed Line
- ⊗ Completed Dozer Line
- Completed Hand Line
- || Proposed Burnout
- == Highways
- Local Road
- 4WD Road
- Wildfire Daily Fire Perimeter



kkovacs  
7/13/2018  
2021



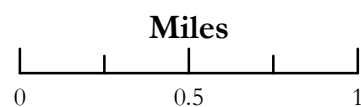


**Spring Creek Fire  
IAP Map**  
North Spring  
CO-HUX-001313  
Spring Creek  
CO-CTX-001266

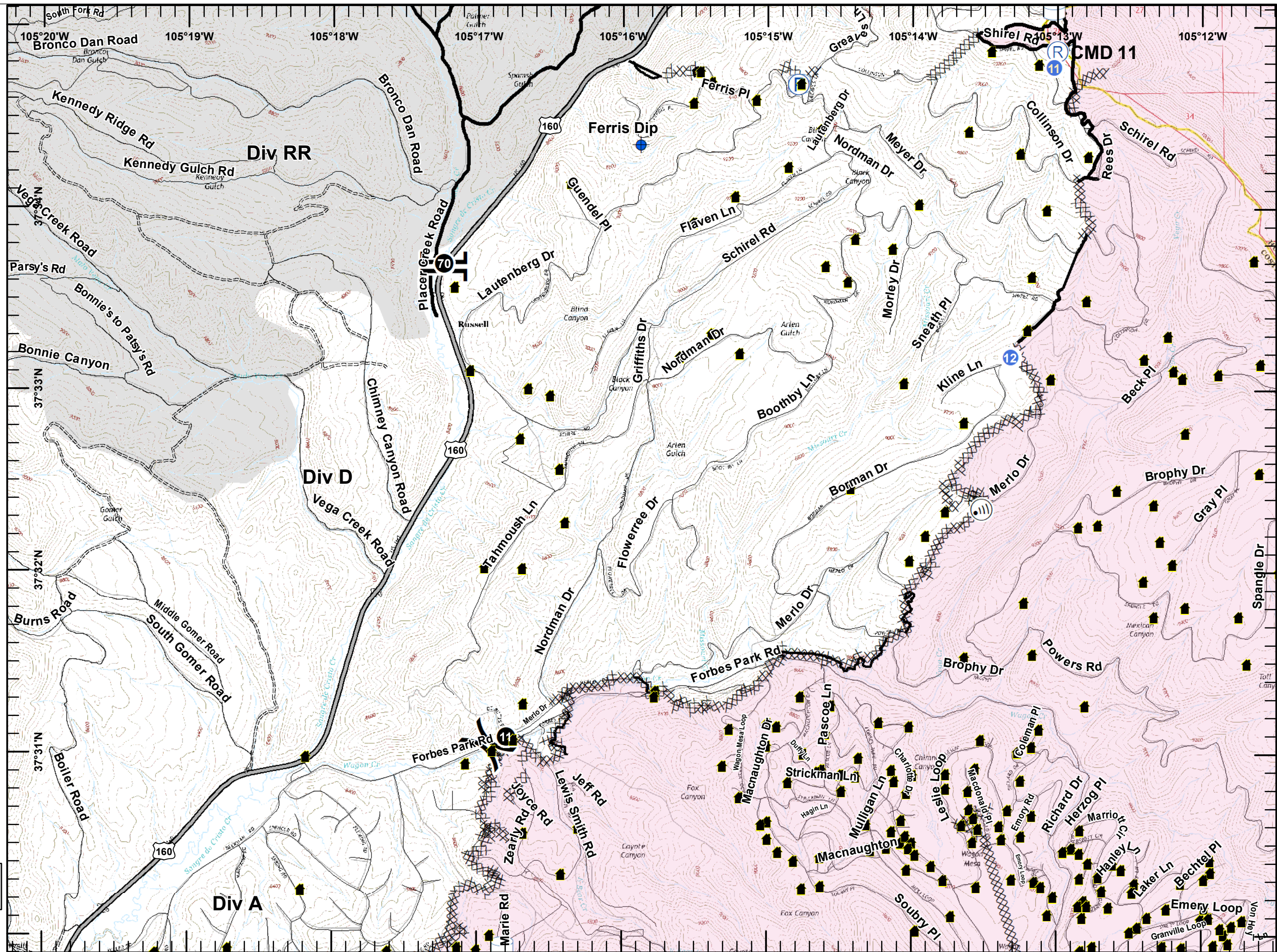
Datum: NAD 83  
July 14, 2018

**Legend**

- Dip Site
- Drop Point
- Helispot
- Internet Access
- Pump
- Repeater
- Water Tank
- Division Break
- Branch Break
- Completed Line
- Completed Dozer Line
- Completed Hand Line
- Road as Completed Line
- Highways
- Local Road
- 4WD Road
- Mato Vega Perimeter
- Wildfire Daily Fire Perimeter



kkovacs  
7/13/2018  
2022

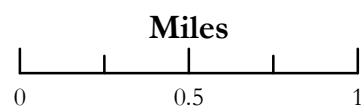




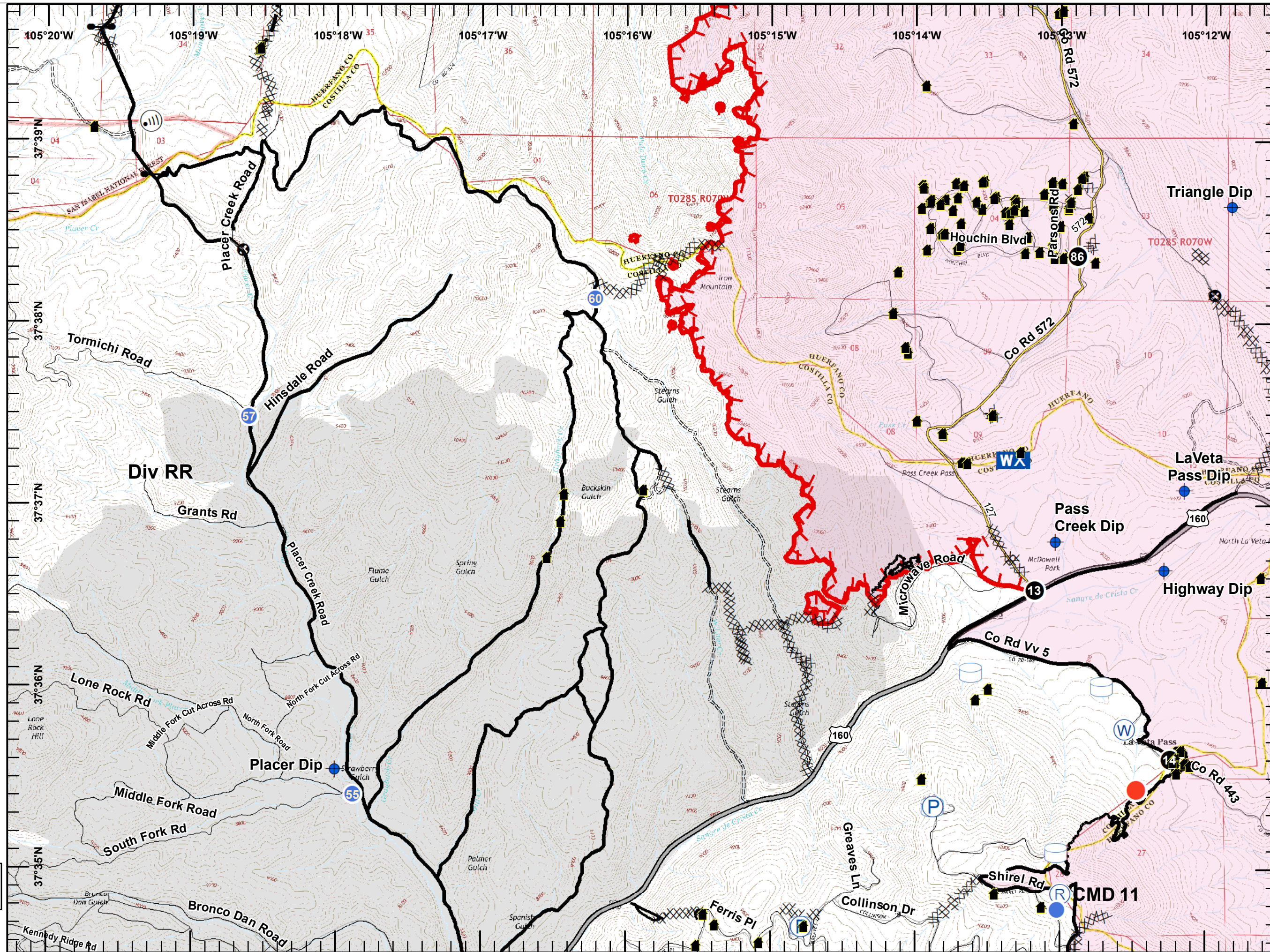
**Spring Creek Fire  
IAP Map**  
North Spring  
CO-HUX-001313  
Spring Creek  
CO-CTX-001266

Datum: NAD 83  
July 14, 2018

- Legend**
- Structures
  - Dip Site
  - Drop Point
  - Gate
  - Helispot
  - Hot Spot
  - Internet Access
  - Mobile Weather Unit
  - Pump
  - Repeater
  - Water Source
  - Water Tank
  - Uncontrolled Fire Edge
  - Completed Line
  - Completed Dozer Line
  - Completed Hand Line
  - Road as Completed Line
  - Planned Fire Line
  - Other
  - Highways
  - Local Road
  - 4WD Road
  - Mato Vega Perimeter
  - Wildfire Daily Fire Perimeter



kkovacs  
7/13/2018  
2022




















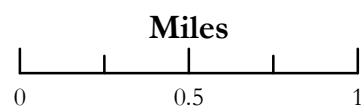


**Spring Creek Fire  
IAP Map**  
North Spring  
CO-HUX-001313  
Spring Creek  
CO-CTX-001266

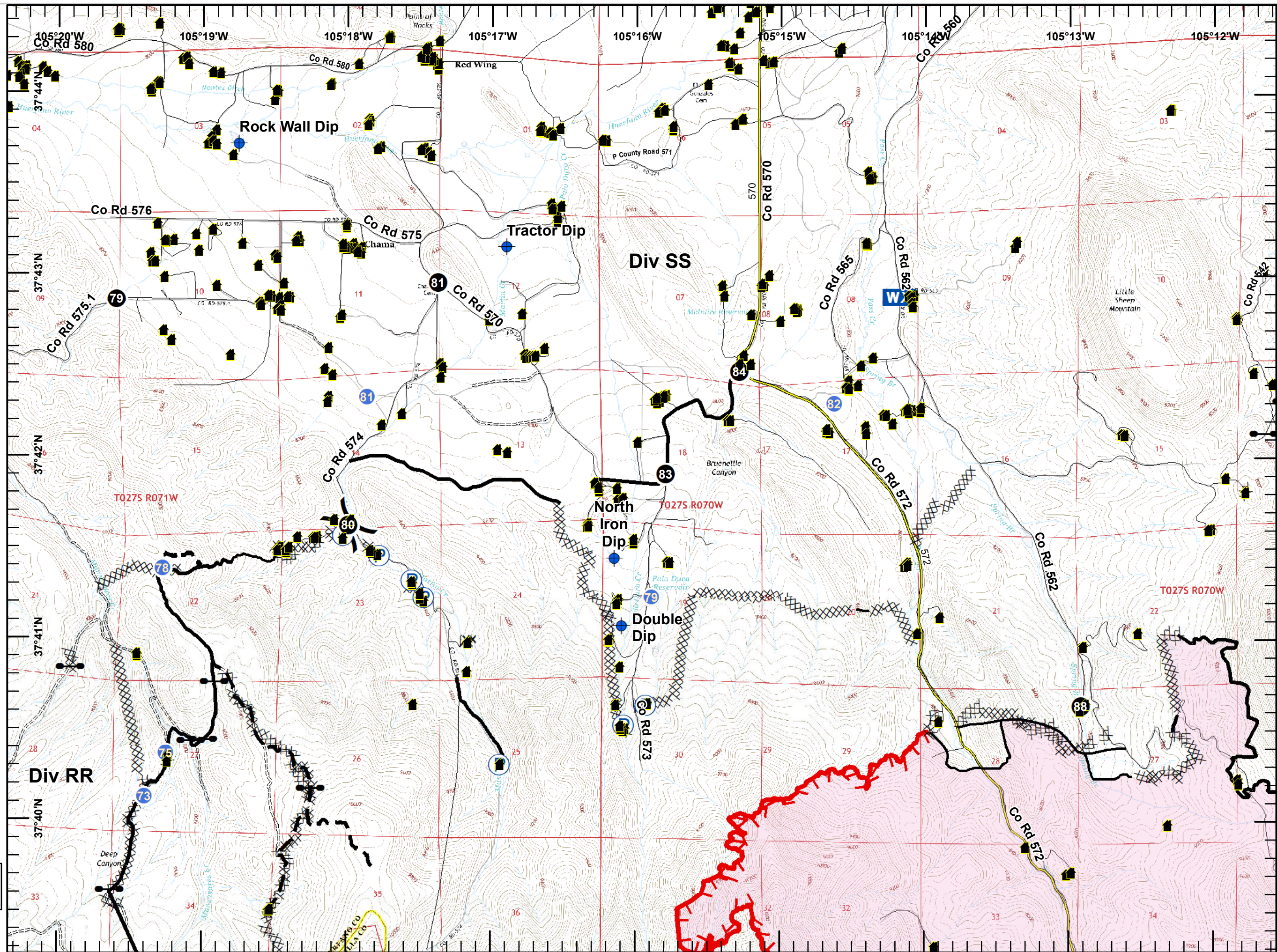
Datum: NAD 83  
July 14, 2018

**Legend**

-  Structures
-  Dip Site
-  Drop Point
-  Gate
-  Helispot
-  Mobile Weather Unit
-  Pump
-  Division Break
-  Uncontrolled Fire Edge
-  Completed Line
-  Completed Dozer Line
-  Completed Hand Line
-  Road as Completed Line
-  Planned Fire Line
-  Local Road
-  4WD Road
-  Wildfire Daily Fire Perimeter



kkovacs  
7/13/2018  
2022













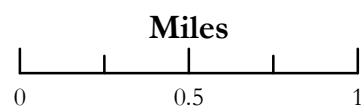


**Spring Creek Fire  
IAP Map**  
North Spring  
CO-HUX-001313  
Spring Creek  
CO-CTX-001266

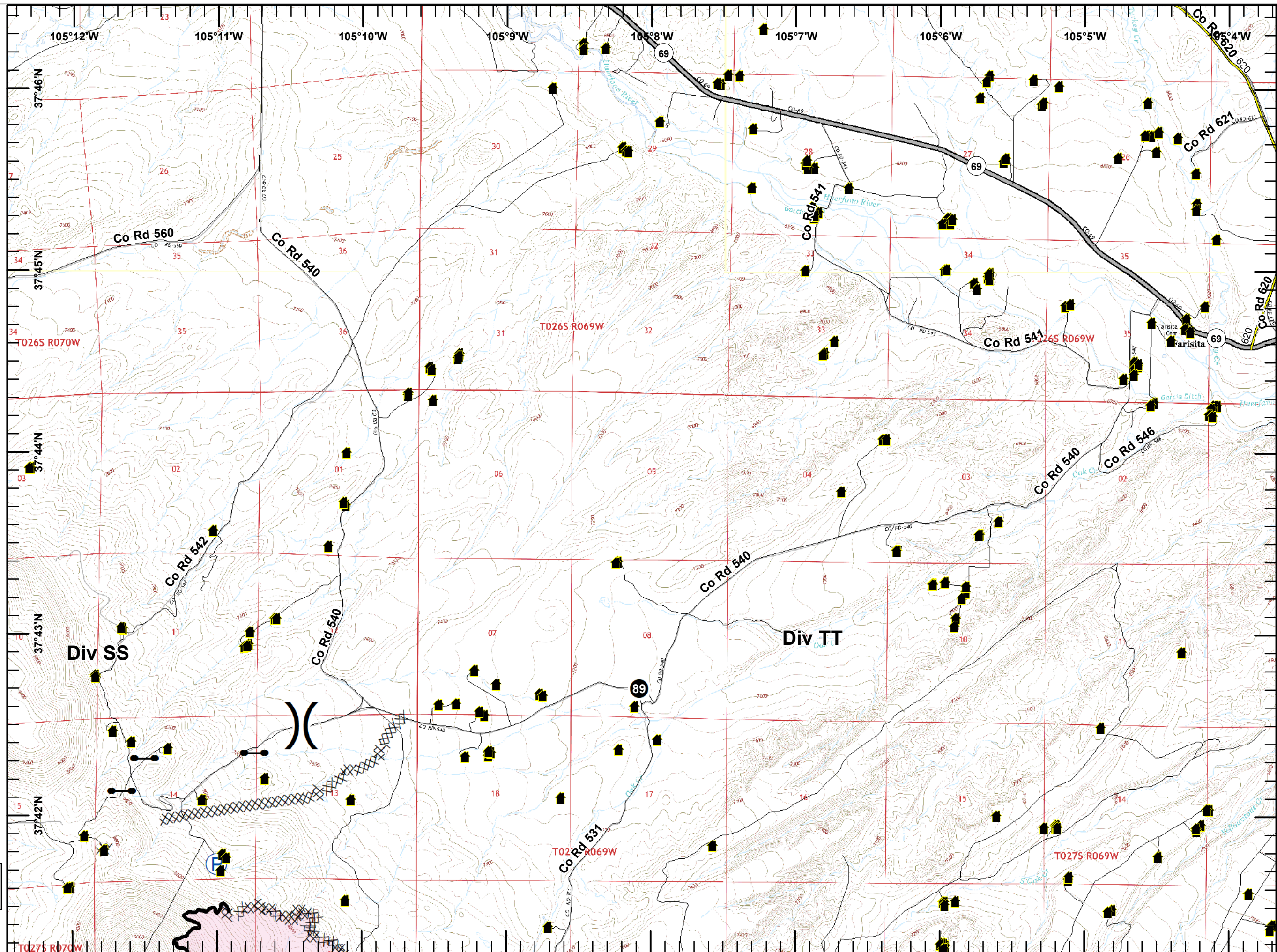
Datum: NAD 83  
July 14, 2018

**Legend**

-  Structures
-  Drop Point
-  Gate
-  Pump
-  Division Break
-  Completed Line
-  Completed Dozer Line
-  Highways
-  Local Road
-  Wildfire Daily Fire Perimeter



kkovacs  
7/13/2018  
2022














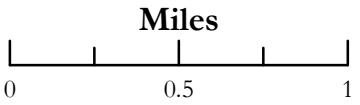


**Spring Creek Fire  
IAP Map**  
North Spring  
CO-HUX-001313  
Spring Creek  
CO-CTX-001266

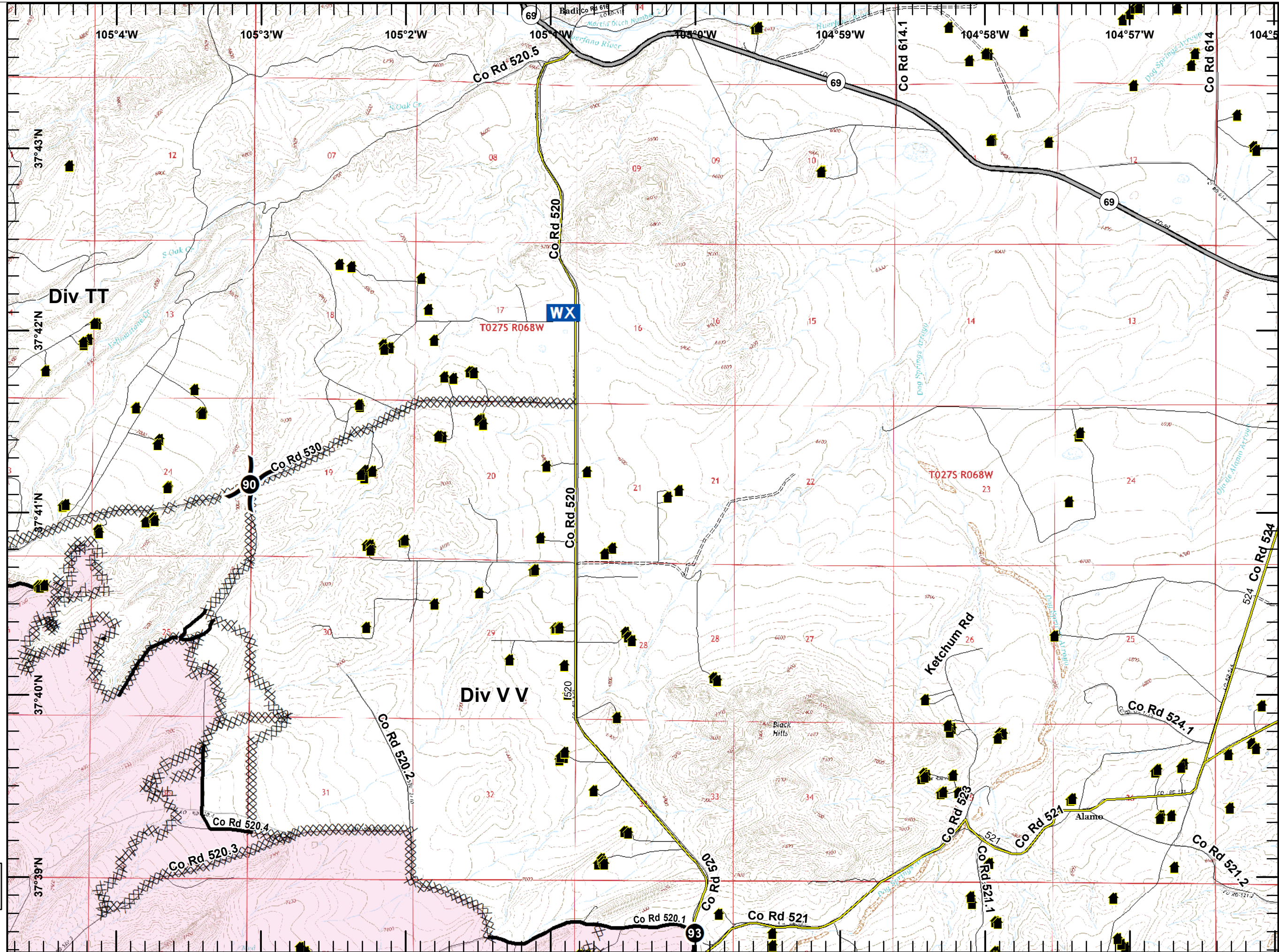
Datum: NAD 83  
July 14, 2018

**Legend**

-  Structures
-  Drop Point
-  Mobile Weather Unit
-  Division Break
-  Completed Line
-  Completed Dozer Line
-  Road as Completed Line
-  Highways
-  Local Road
-  4WD Road
-  Wildfire Daily Fire Perimeter



  kkovacs  
7/13/2018  
2022













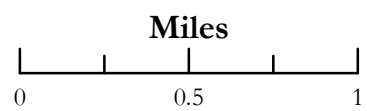


**Spring Creek Fire  
IAP Map**  
North Spring  
CO-HUX-001313  
Spring Creek  
CO-CTX-001266

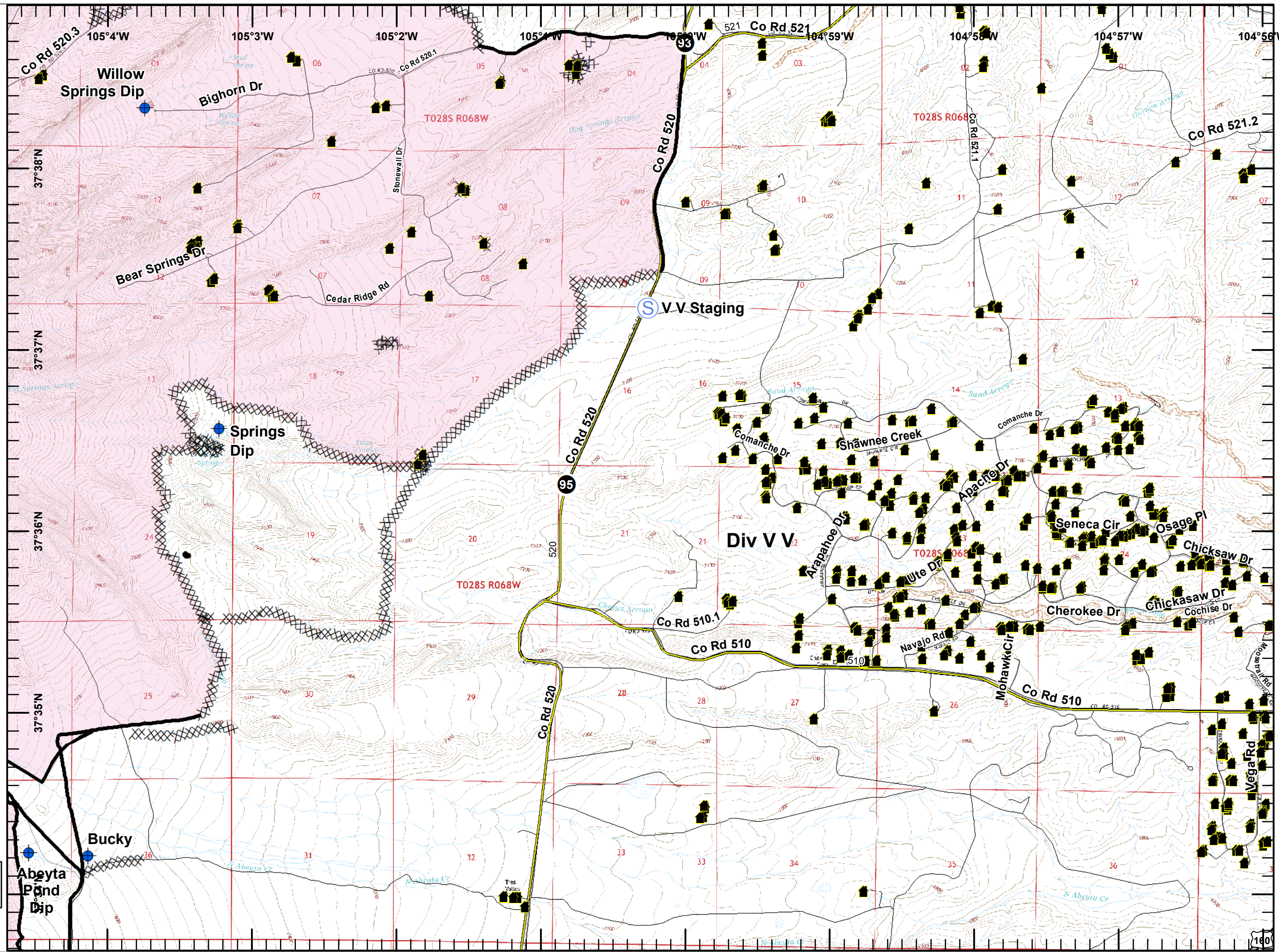
Datum: NAD 83  
July 14, 2018

**Legend**

-  Structures
-  Dip Site
-  Drop Point
-  Staging Area
-  Completed Line
-  Completed Dozer Line
-  Road as Completed Line
-  Highways
-  Local Road
-  Wildfire Daily Fire Perimeter



kkovacs  
7/13/2018  
2022







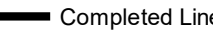

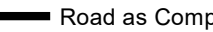
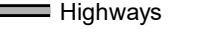

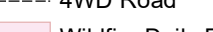
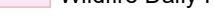


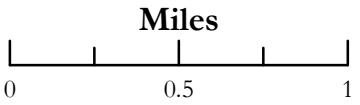


**Spring Creek Fire  
IAP Map**  
North Spring  
CO-HUX-001313  
Spring Creek  
CO-CTX-001266

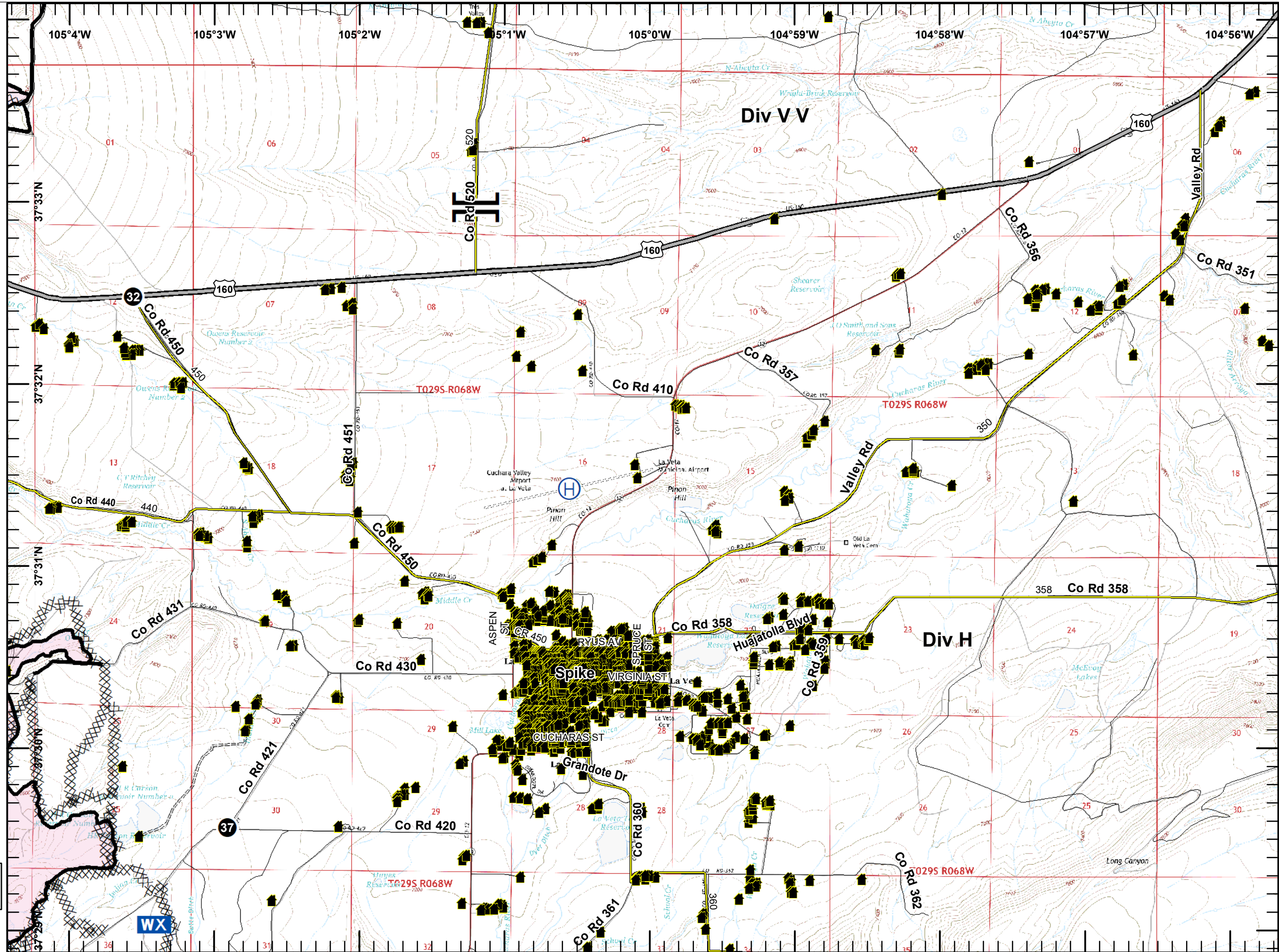
Datum: NAD 83  
July 14, 2018

**Legend**

-  Structures
-  Camp
-  Drop Point
-  Helibase
-  Mobile Weather Unit
-  Branch Break
-  Completed Line
-  Completed Dozer Line
-  Road as Completed Line
-  Highways
-  Local Road
-  4WD Road
-  Wildfire Daily Fire Perimeter



kkovacs  
7/13/2018  
2023















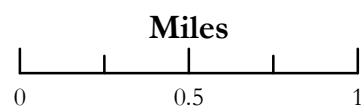


**Spring Creek Fire  
IAP Map**  
North Spring  
CO-HUX-001313  
Spring Creek  
CO-CTX-001266

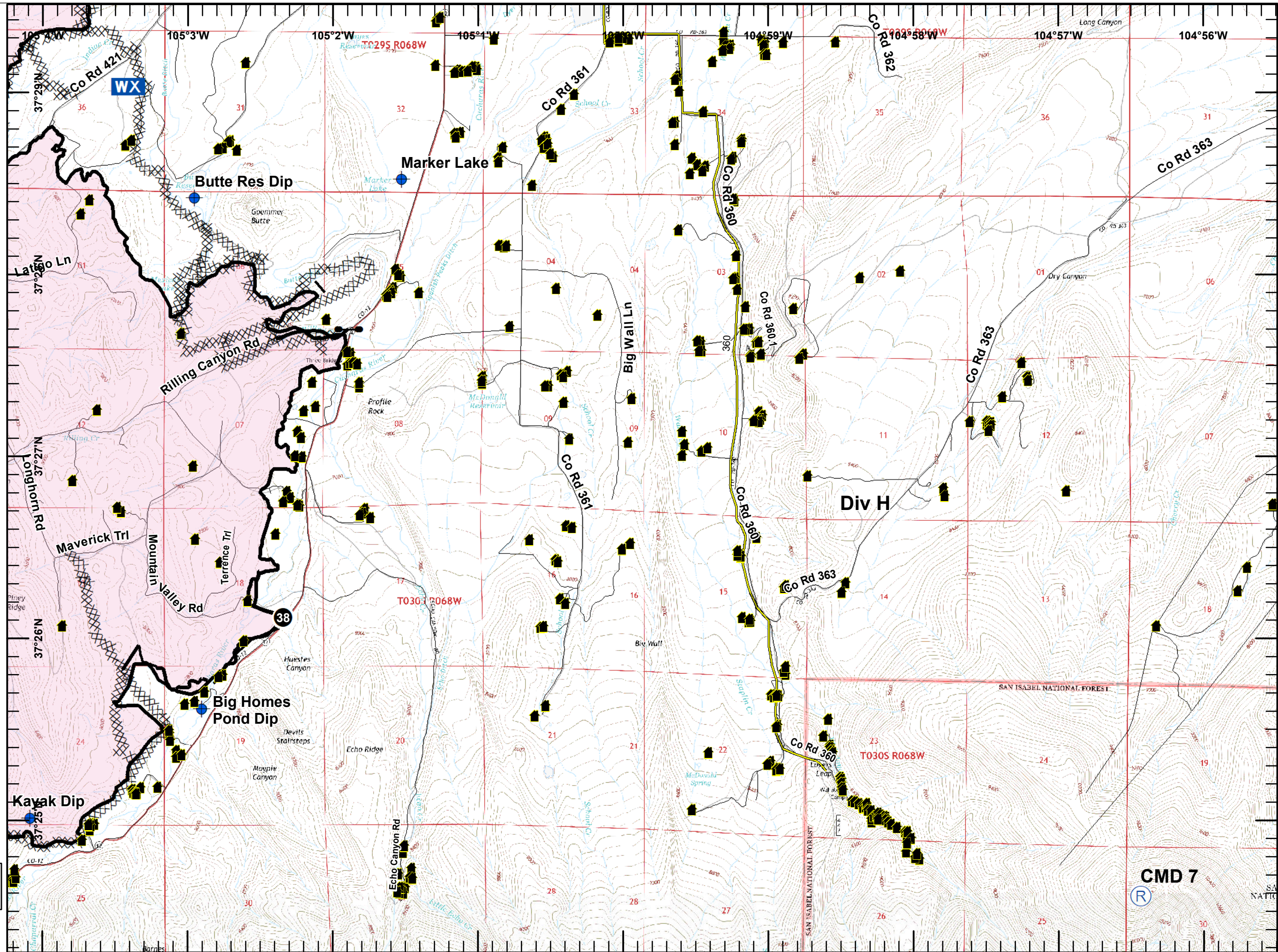
Datum: NAD 83  
July 14, 2018

**Legend**

-  Structures
-  Dip Site
-  Drop Point
-  Gate
-  Mobile Weather Unit
-  Repeater
-  Completed Line
-  Completed Dozer Line
-  Completed Hand Line
-  Road as Completed Line
-  Local Road
-  Wildfire Daily Fire Perimeter



kkovacs  
7/13/2018  
2023











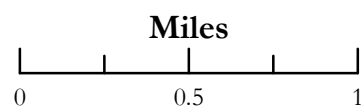


**Spring Creek Fire  
IAP Map**  
North Spring  
CO-HUX-001313  
Spring Creek  
CO-CTX-001266

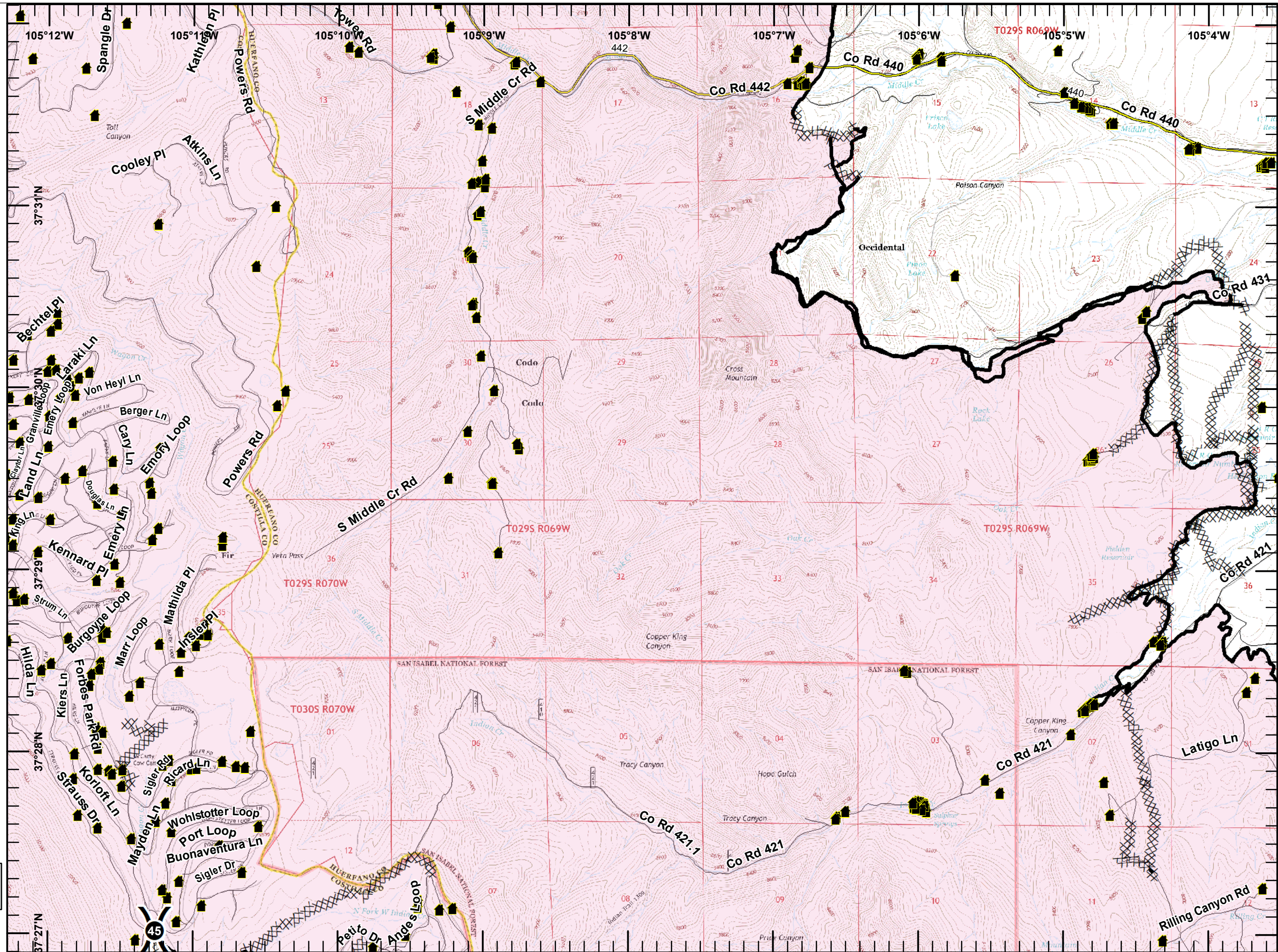
Datum: NAD 83  
July 14, 2018

**Legend**

-  Structures
-  Drop Point
-  Division Break
-  Completed Line
-  Completed Dozer Line
-  Road as Completed Line
-  Local Road
-  Wildfire Daily Fire Perimeter



kkovacs  
7/13/2018  
2023



















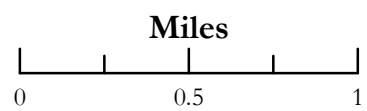


**Spring Creek Fire  
IAP Map**  
North Spring  
CO-HUX-001313  
Spring Creek  
CO-CTX-001266

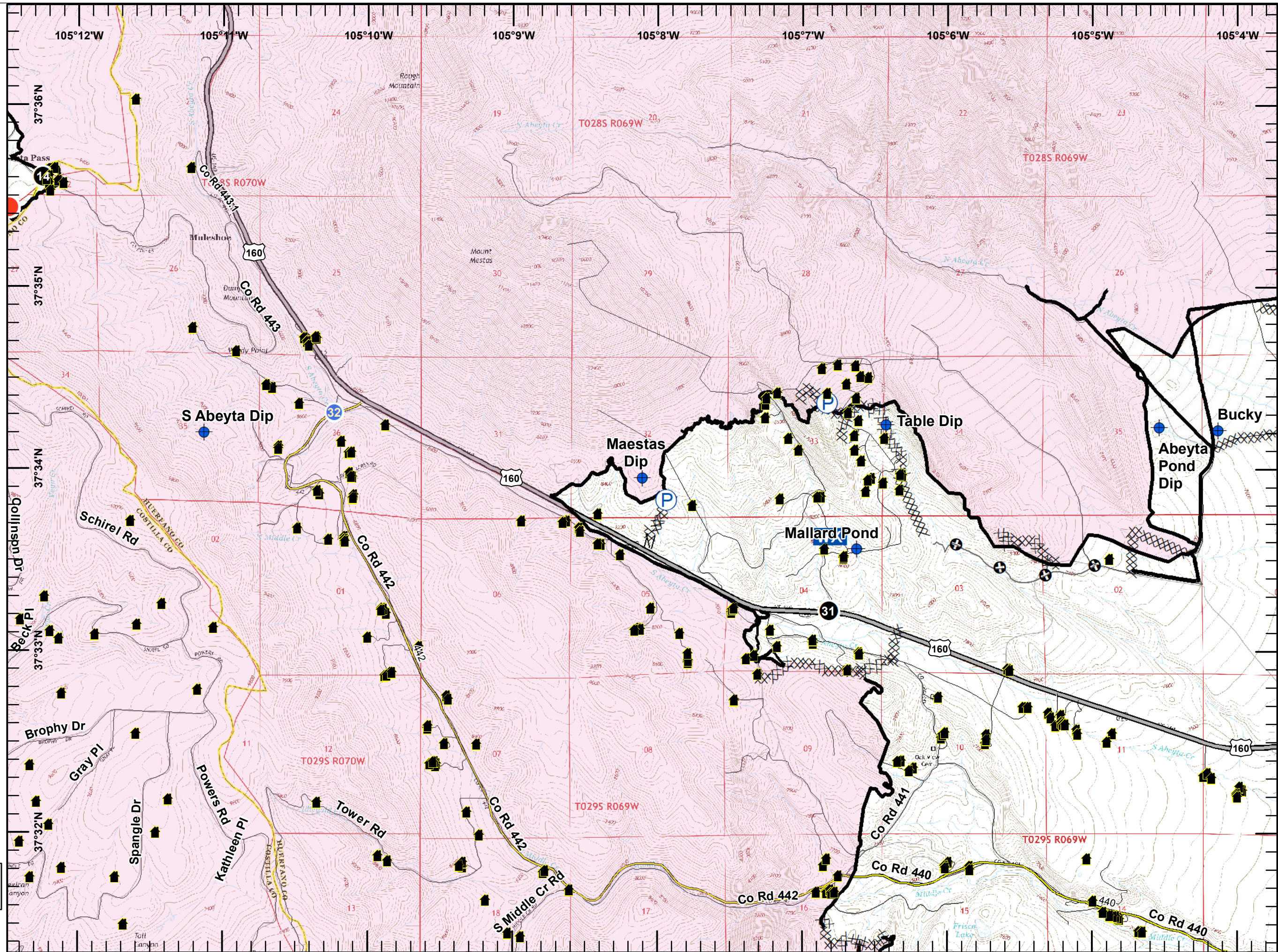
Datum: NAD 83  
July 14, 2018

**Legend**

-  Structures
-  Dip Site
-  Drop Point
-  Helispot
-  Hot Spot
-  Mobile Weather Unit
-  Pump
-  Water Source
-  Completed Line
-  Completed Dozer Line
-  Completed Hand Line
-  Road as Completed Line
-  Line Break Completed
-  Other
-  Highways
-  Local Road
-  Wildfire Daily Fire Perimeter



kkovacs  
7/13/2018  
2023

















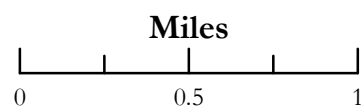


**Spring Creek Fire  
IAP Map**  
North Spring  
CO-HUX-001313  
Spring Creek  
CO-CTX-001266

Datum: NAD 83  
July 14, 2018

**Legend**

-  Structures
-  Dip Site
-  Drop Point
-  Gate
-  Water Source
-  Completed Line
-  Completed Dozer Line
-  Road as Completed Line
-  Other
-  Unknown
-  Highways
-  Local Road
-  4WD Road
-  Wildfire Daily Fire Perimeter



kkovacs  
7/13/2018  
2023

