

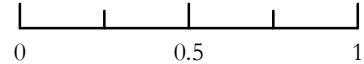
**Spring Creek Fire
IAP Map**
North Spring
CO-HUX-001313
Spring Creek
CO-CTX-001266

Datum: NAD 83
July 15, 2018

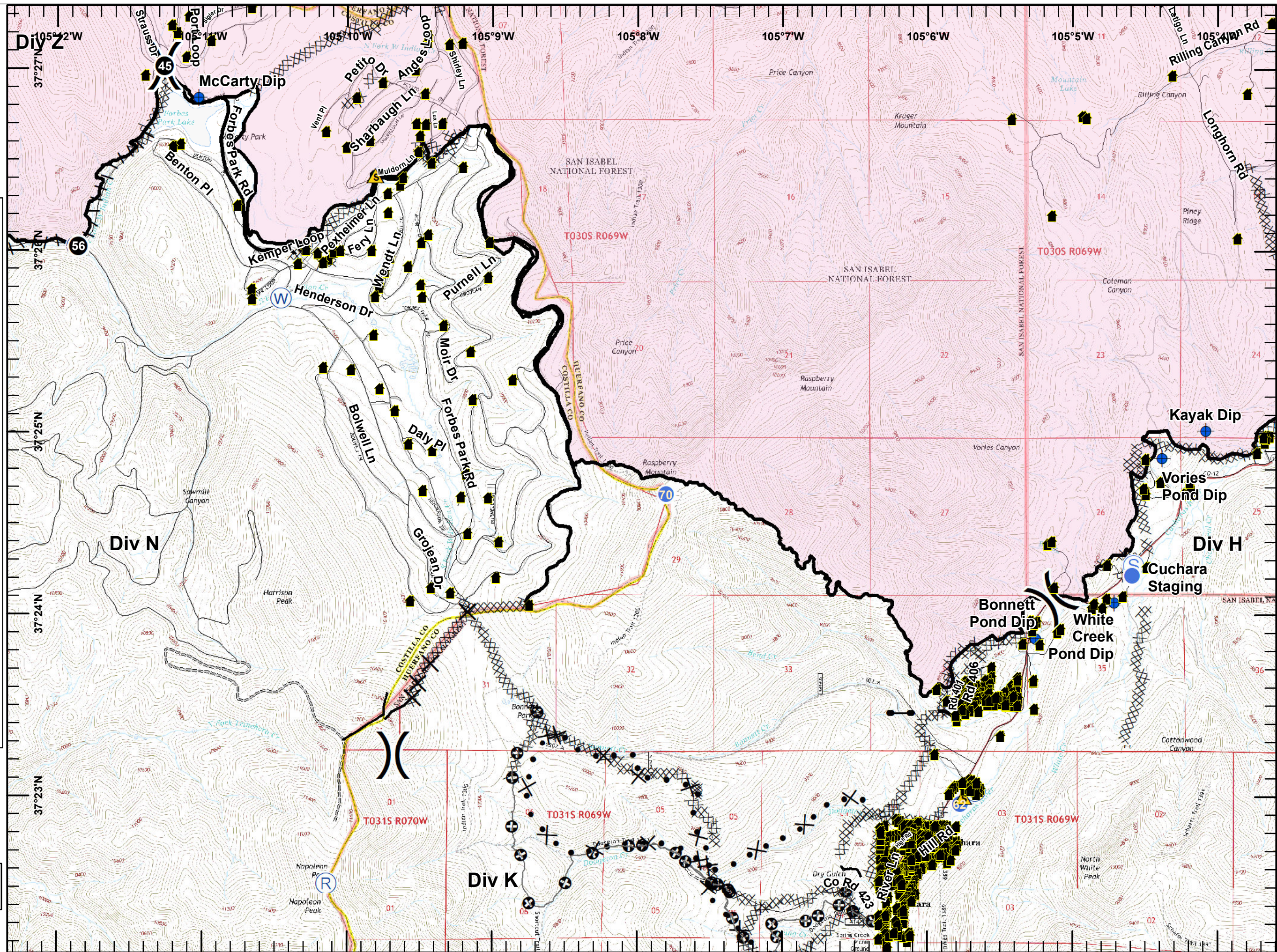
Legend

-  Structures
-  Closure
-  Dip Site
-  Drop Point
-  Gate
-  Helispot
-  Repeater
-  Safety Zone
-  Staging Area
-  Water Source
-  Division Break
-  Completed Line
-  Completed Dozer Line
-  Completed Hand Line
-  Road as Completed Line
-  Proposed Burnout
-  Proposed Dozer Line
-  Highlighted Manmade Feature
-  Other
-  Local Road
-  4WD Road
-  Wildfire Daily Fire Perimeter

Miles



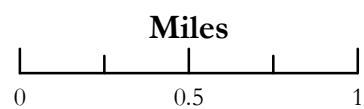
kkovacs
7/14/2018
2002



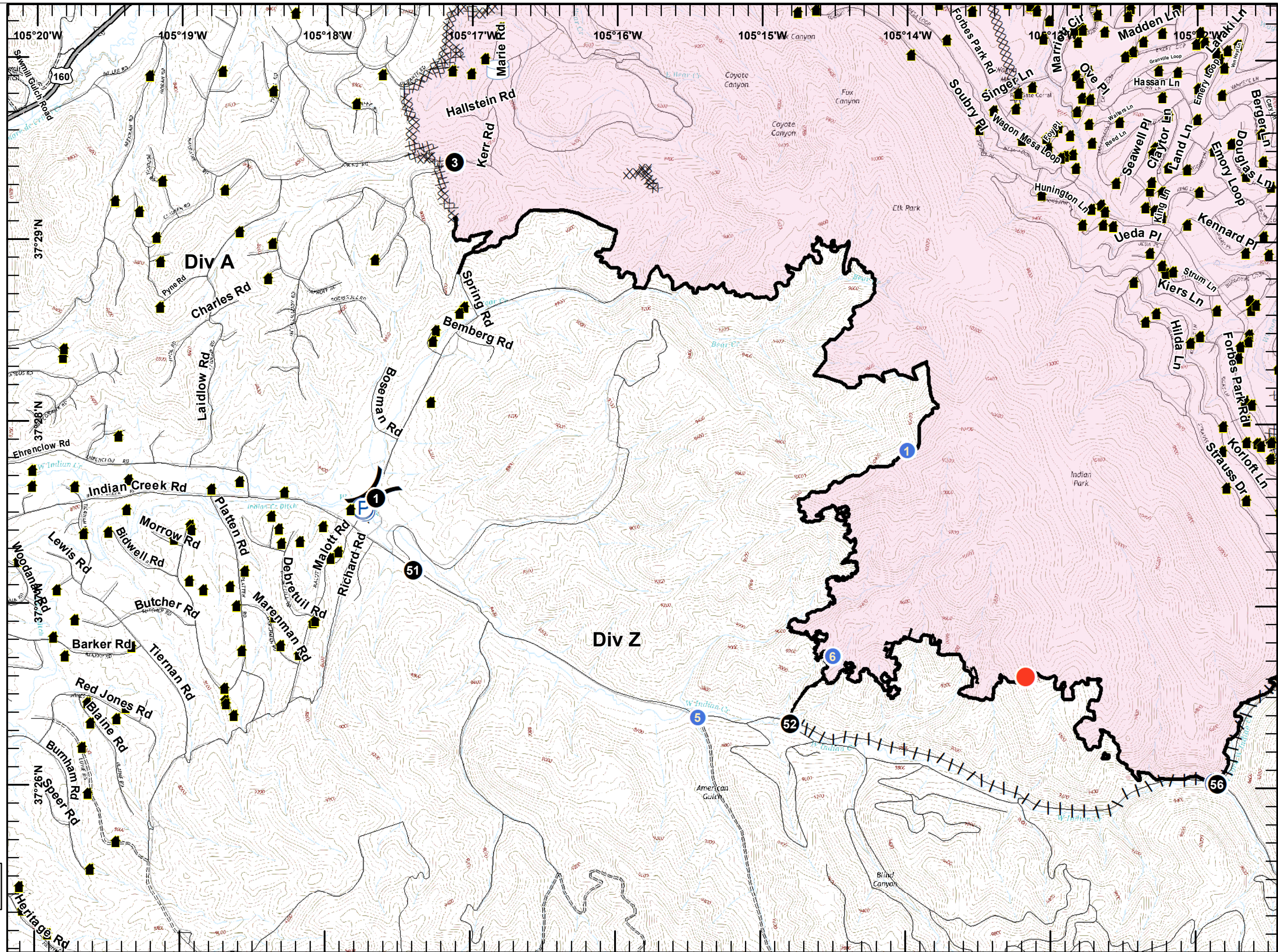
**Spring Creek Fire
IAP Map**
North Spring
CO-HUX-001313
Spring Creek
CO-CTX-001266

Datum: NAD 83
July 15, 2018

- Legend**
- Drop Point
 - Helispot
 - Hot Spot
 - Ⓟ Pump
 - Ⓜ Water Source
 - Ⓜ Water Tank
 - () Division Break
 - Completed Line
 - ⊗ Completed Dozer Line
 - Completed Hand Line
 - || Proposed Burnout
 - == Highways
 - Local Road
 - 4WD Road
 - Wildfire Daily Fire Perimeter





















kkovacs
7/14/2018
2002

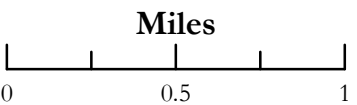


**Spring Creek Fire
IAP Map**
North Spring
CO-HUX-001313
Spring Creek
CO-CTX-001266

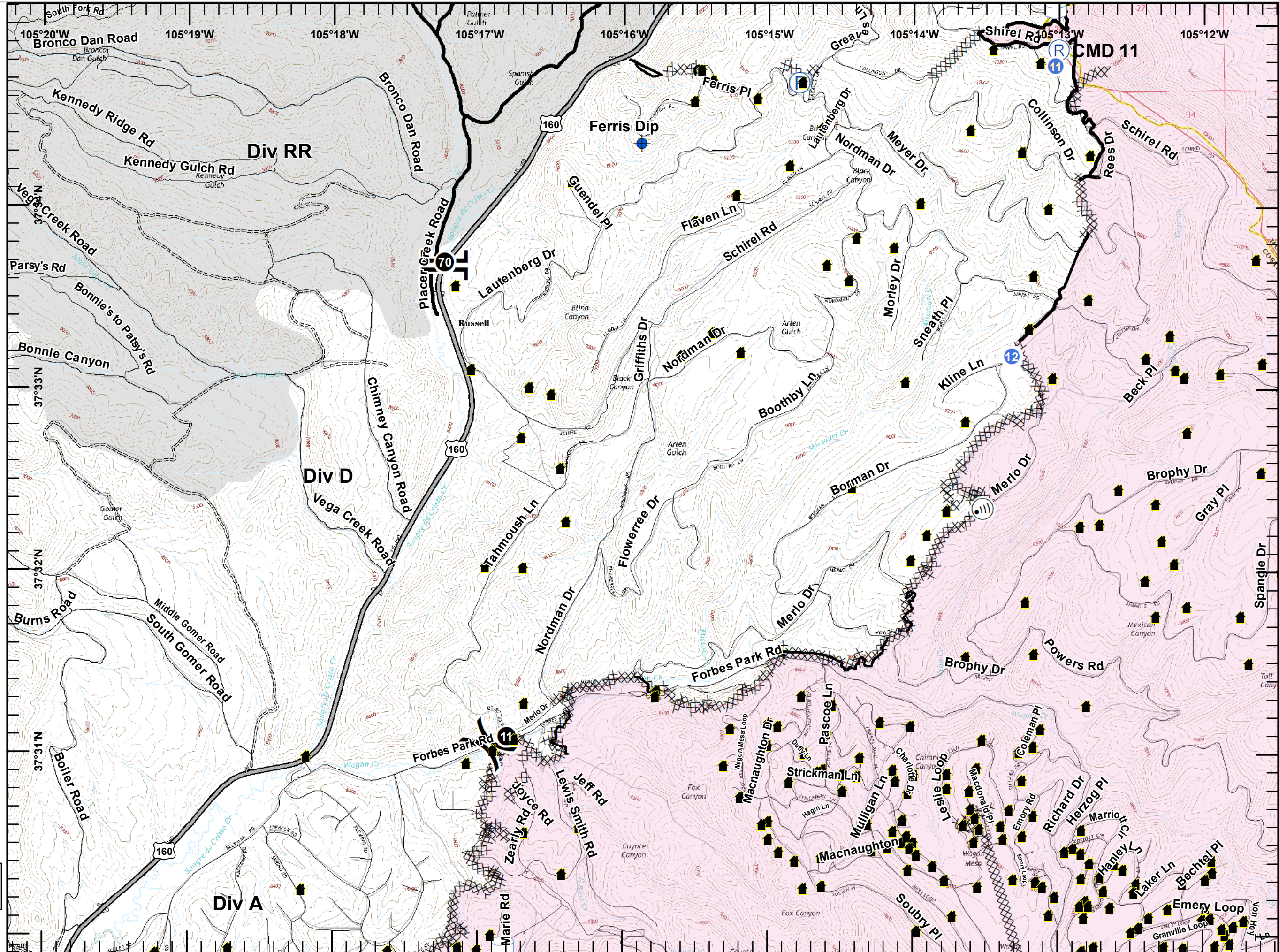
Datum: NAD 83
July 15, 2018

Legend

-  Dip Site
-  Drop Point
-  Helispot
-  Internet Access
-  Pump
-  Repeater
-  Water Tank
-  Division Break
-  Branch Break
-  Completed Line
-  Completed Dozer Line
-  Completed Hand Line
-  Road as Completed Line
-  Highways
-  Local Road
-  4WD Road
-  Mato Vega Perimeter
-  Wildfire Daily Fire Perimeter



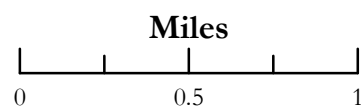
kkovacs
7/14/2018
2002



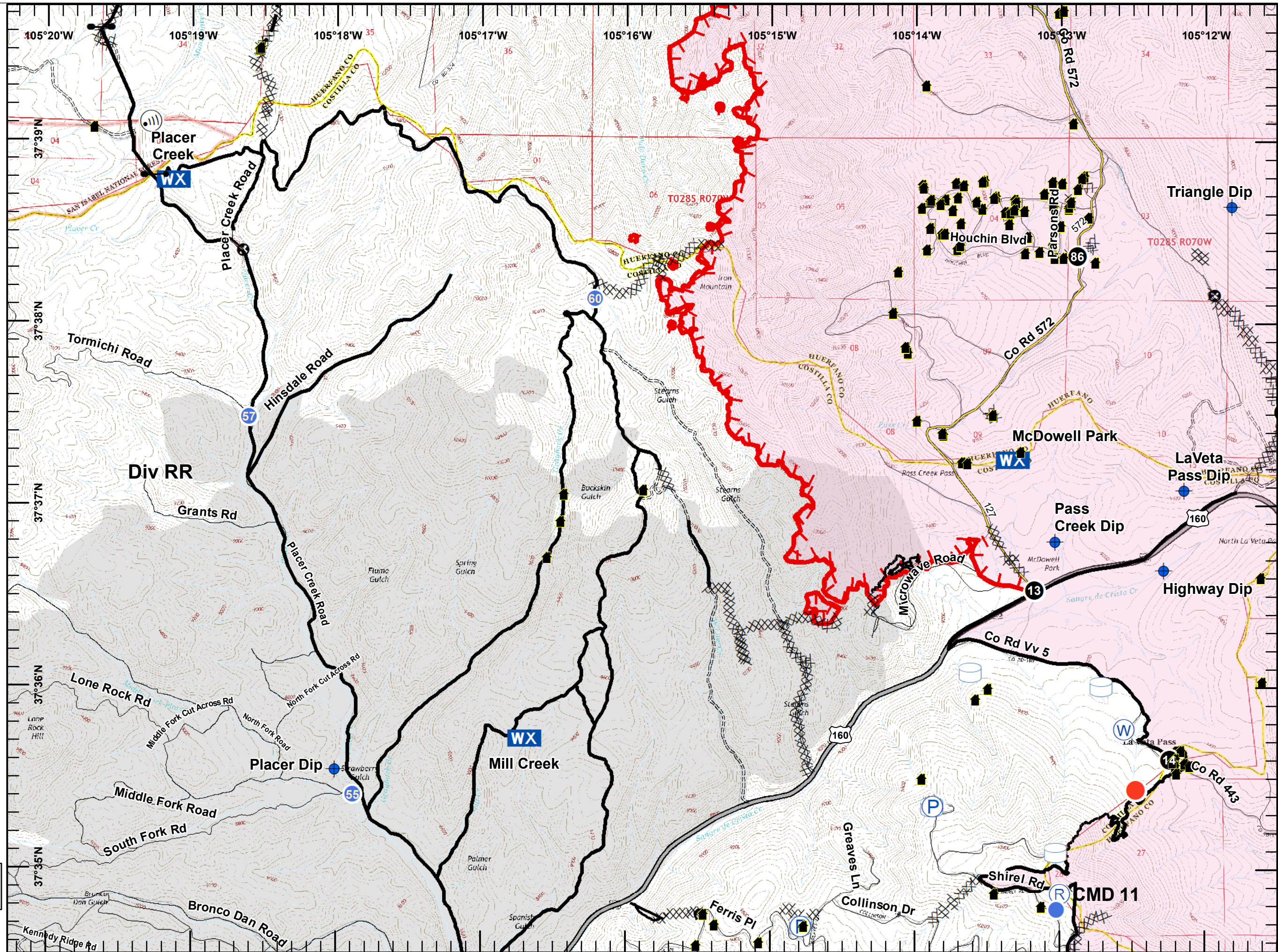
**Spring Creek Fire
IAP Map**
North Spring
CO-HUX-001313
Spring Creek
CO-CTX-001266

Datum: NAD 83
July 15, 2018

- Legend**
- Structures
 - Dip Site
 - Drop Point
 - Gate
 - Helispot
 - Hot Spot
 - Internet Access
 - Mobile Weather Unit
 - Pump
 - Repeater
 - Water Source
 - Water Tank
 - Uncontrolled Fire Edge
 - Completed Line
 - Completed Dozer Line
 - Completed Hand Line
 - Road as Completed Line
 - Planned Fire Line
 - Other
 - Highways
 - Local Road
 - 4WD Road
 - Mato Vega Perimeter
 - Wildfire Daily Fire Perimeter



















kkovacs
7/14/2018
2003

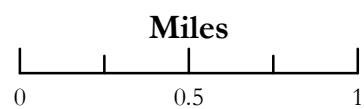


**Spring Creek Fire
IAP Map**
North Spring
CO-HUX-001313
Spring Creek
CO-CTX-001266

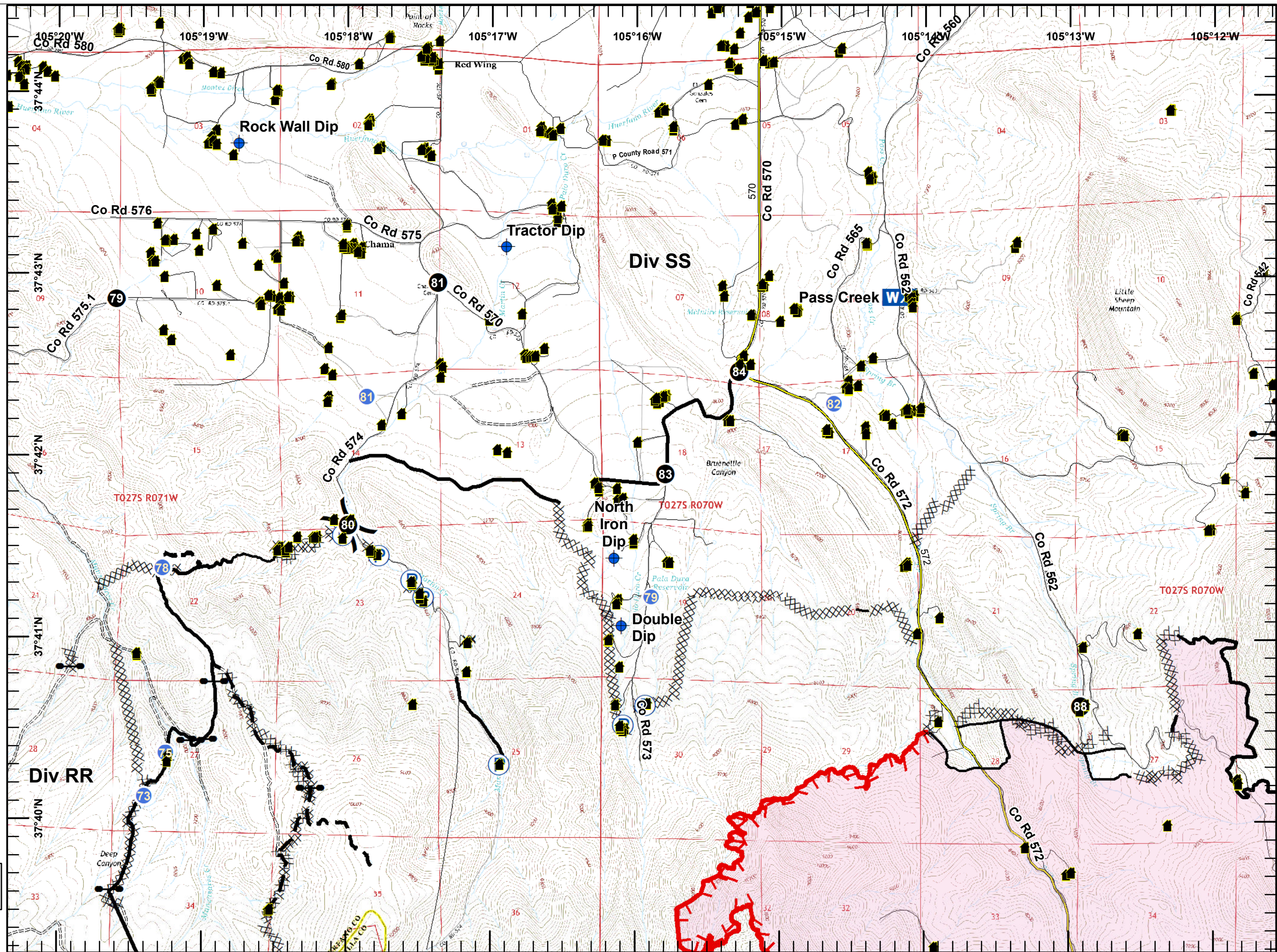
Datum: NAD 83
July 15, 2018

Legend

-  Structures
-  Dip Site
-  Drop Point
-  Gate
-  Helispot
-  Mobile Weather Unit
-  Pump
-  Division Break
-  Uncontrolled Fire Edge
-  Completed Line
-  Completed Dozer Line
-  Completed Hand Line
-  Road as Completed Line
-  Planned Fire Line
-  Local Road
-  4WD Road
-  Wildfire Daily Fire Perimeter













kkovacs
7/14/2018
2003

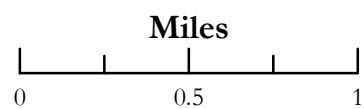


**Spring Creek Fire
IAP Map**
North Spring
CO-HUX-001313
Spring Creek
CO-CTX-001266

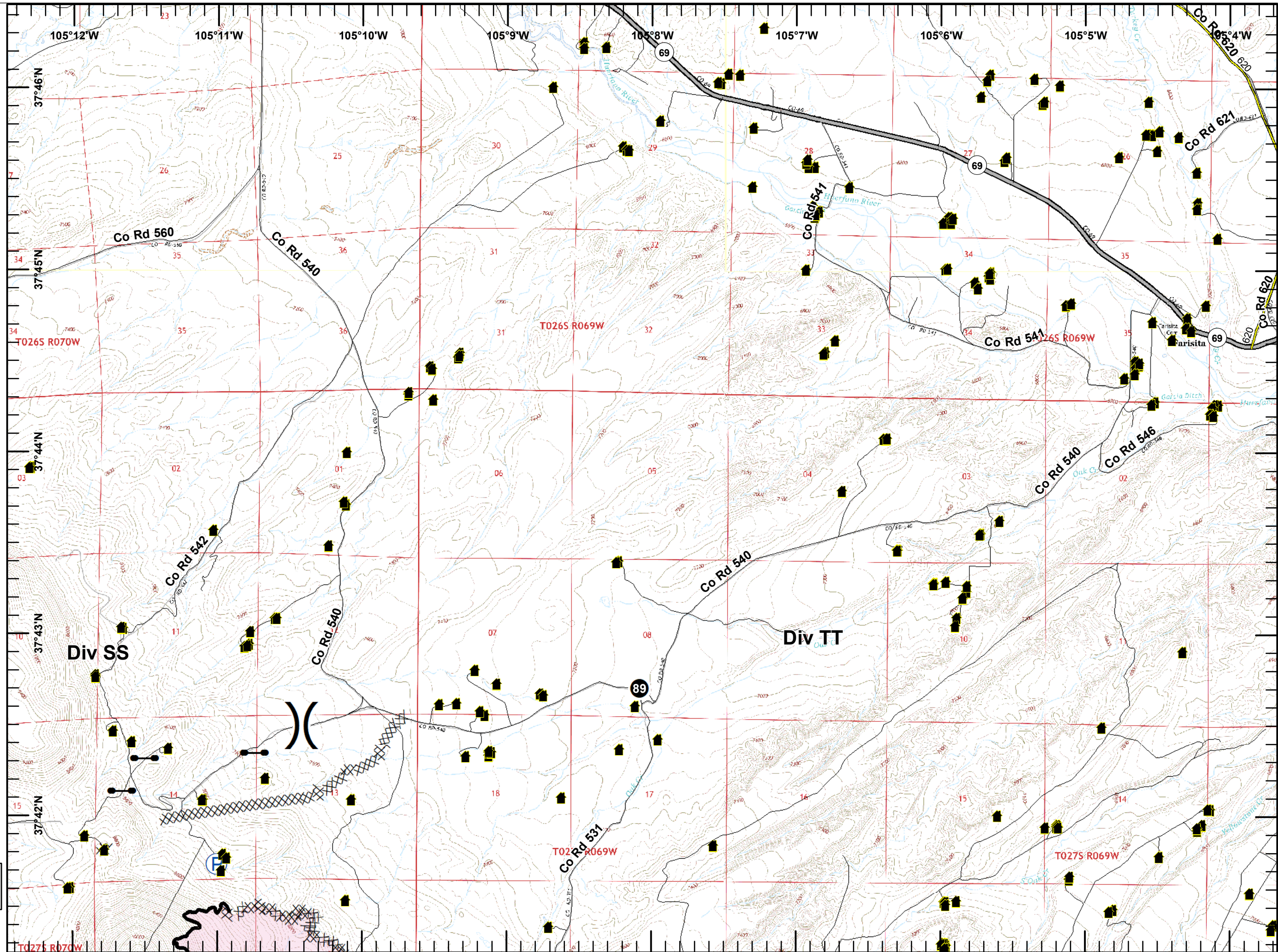
Datum: NAD 83
July 15, 2018

Legend

-  Structures
-  Drop Point
-  Gate
-  Pump
-  Division Break
-  Completed Line
-  Completed Dozer Line
-  Highways
-  Local Road
-  Wildfire Daily Fire Perimeter













kkovacs
7/14/2018
2003

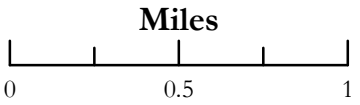


**Spring Creek Fire
IAP Map**
North Spring
CO-HUX-001313
Spring Creek
CO-CTX-001266

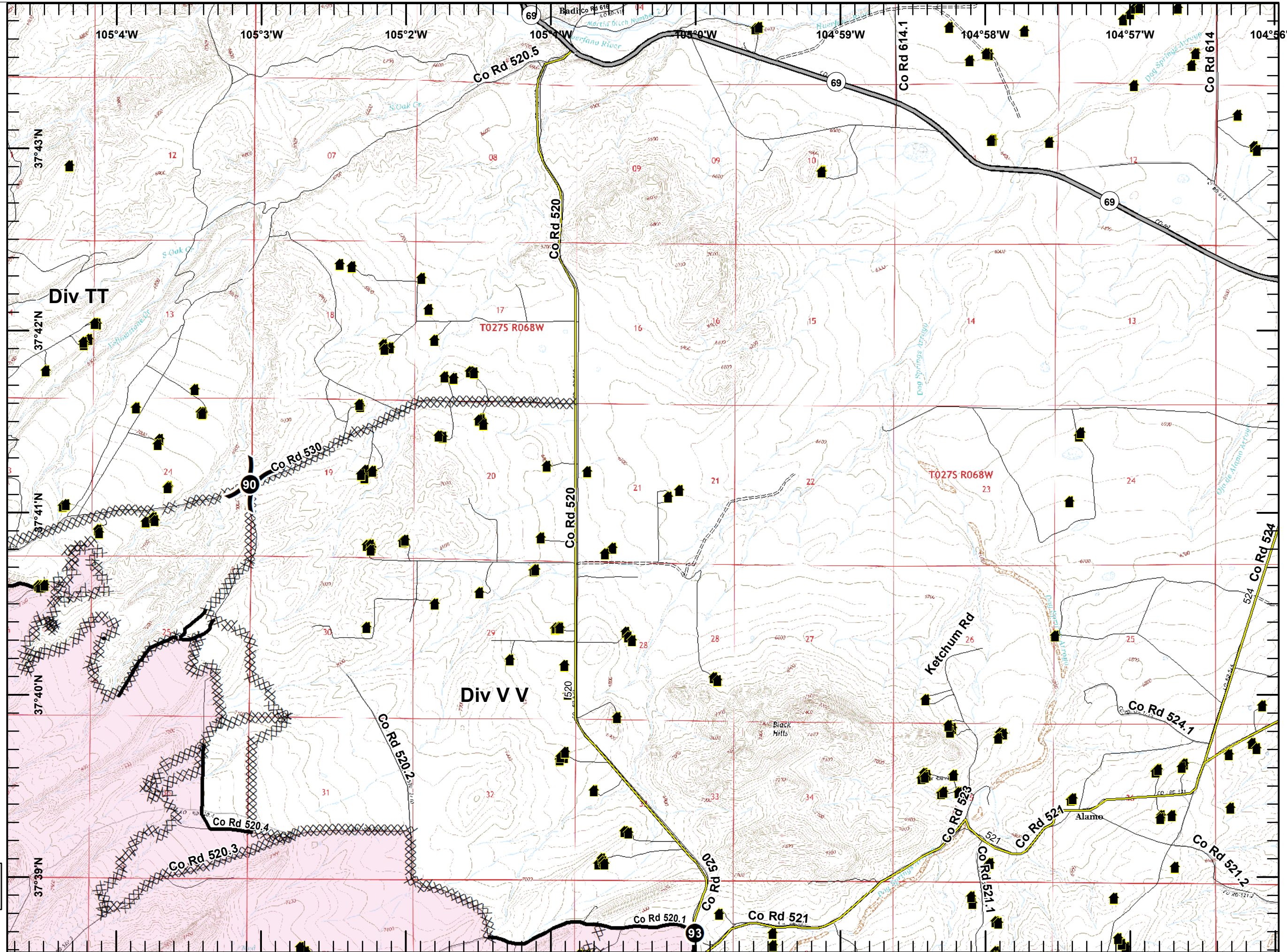
Datum: NAD 83
July 15, 2018

Legend

-  Structures
-  Drop Point
-  Division Break
-  Completed Line
-  Completed Dozer Line
-  Road as Completed Line
-  Highways
-  Local Road
-  4WD Road
-  Wildfire Daily Fire Perimeter













kkovacs
7/14/2018
2003

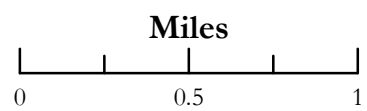


**Spring Creek Fire
IAP Map**
North Spring
CO-HUX-001313
Spring Creek
CO-CTX-001266

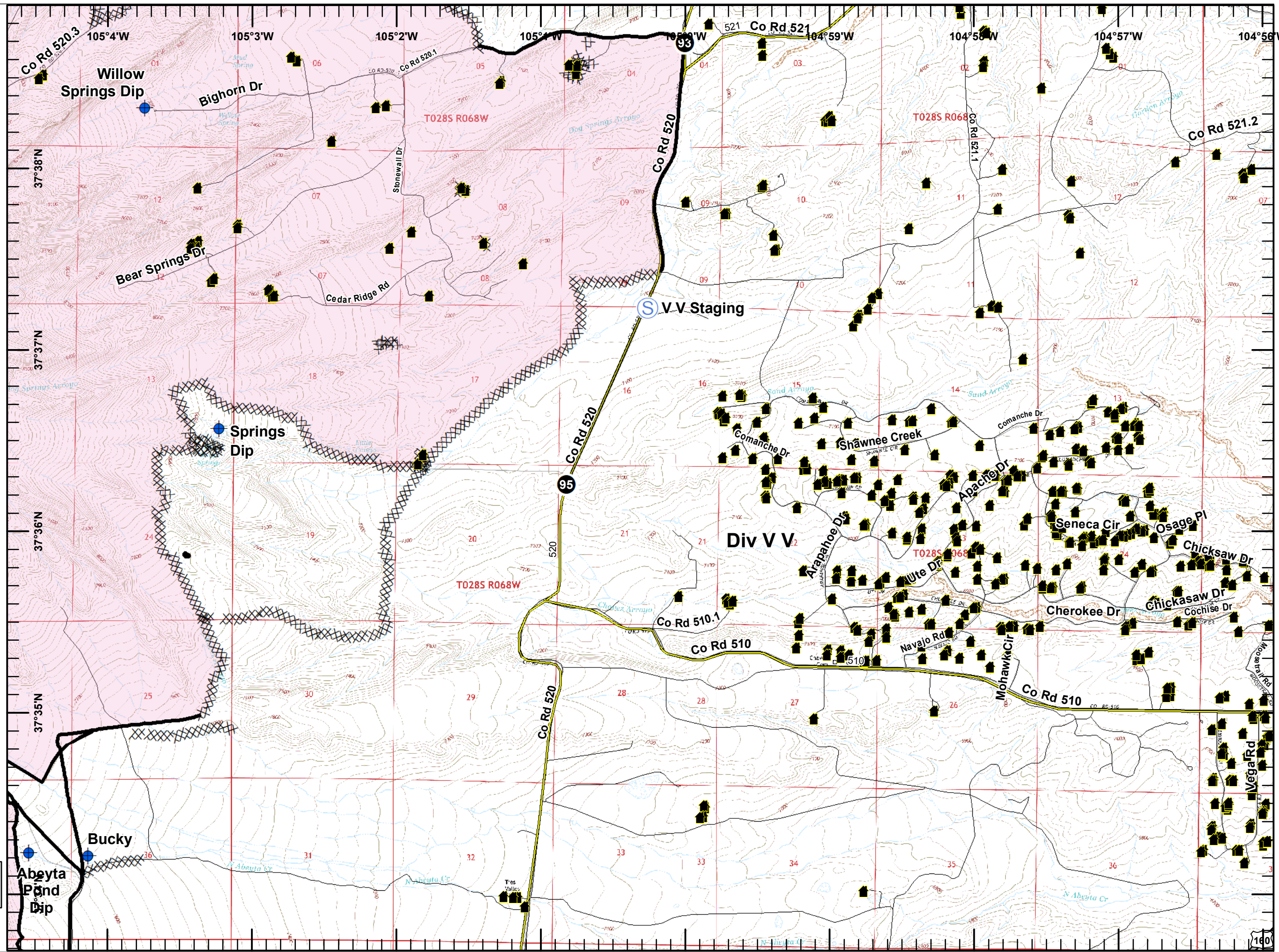
Datum: NAD 83
July 15, 2018

Legend

-  Structures
-  Dip Site
-  Drop Point
-  Staging Area
-  Completed Line
-  Completed Dozer Line
-  Road as Completed Line
-  Highways
-  Local Road
-  Wildfire Daily Fire Perimeter















kkovacs
7/14/2018
2003

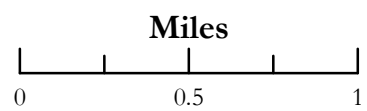


**Spring Creek Fire
IAP Map**
North Spring
CO-HUX-001313
Spring Creek
CO-CTX-001266

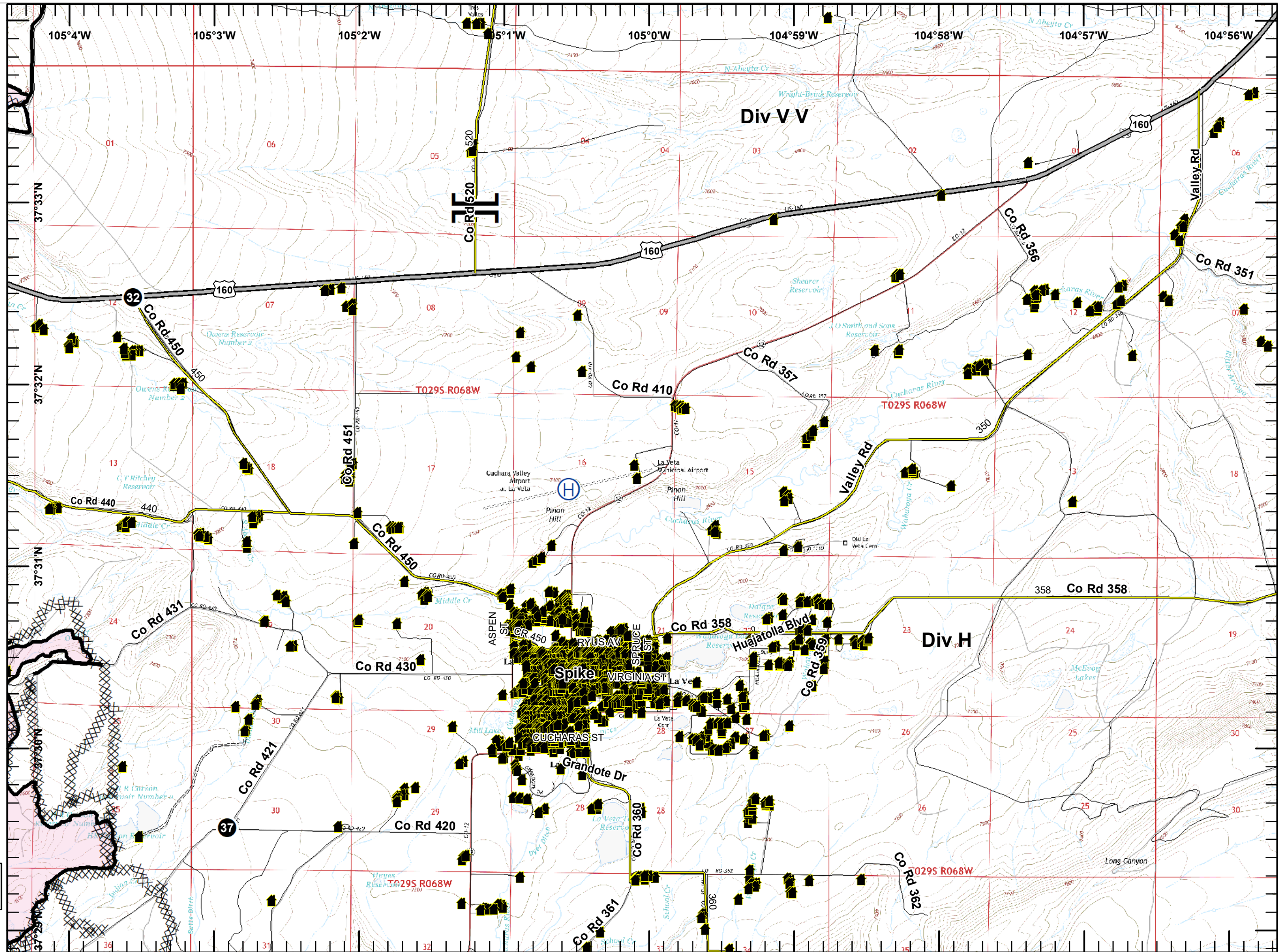
Datum: NAD 83
July 15, 2018

Legend

-  Structures
-  Camp
-  Drop Point
-  Helibase
-  Branch Break
-  Completed Line
-  Completed Dozer Line
-  Road as Completed Line
-  Highways
-  Local Road
-  4WD Road
-  Wildfire Daily Fire Perimeter














kkovacs
7/14/2018
2003

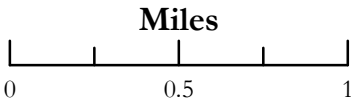


**Spring Creek Fire
IAP Map**
North Spring
CO-HUX-001313
Spring Creek
CO-CTX-001266

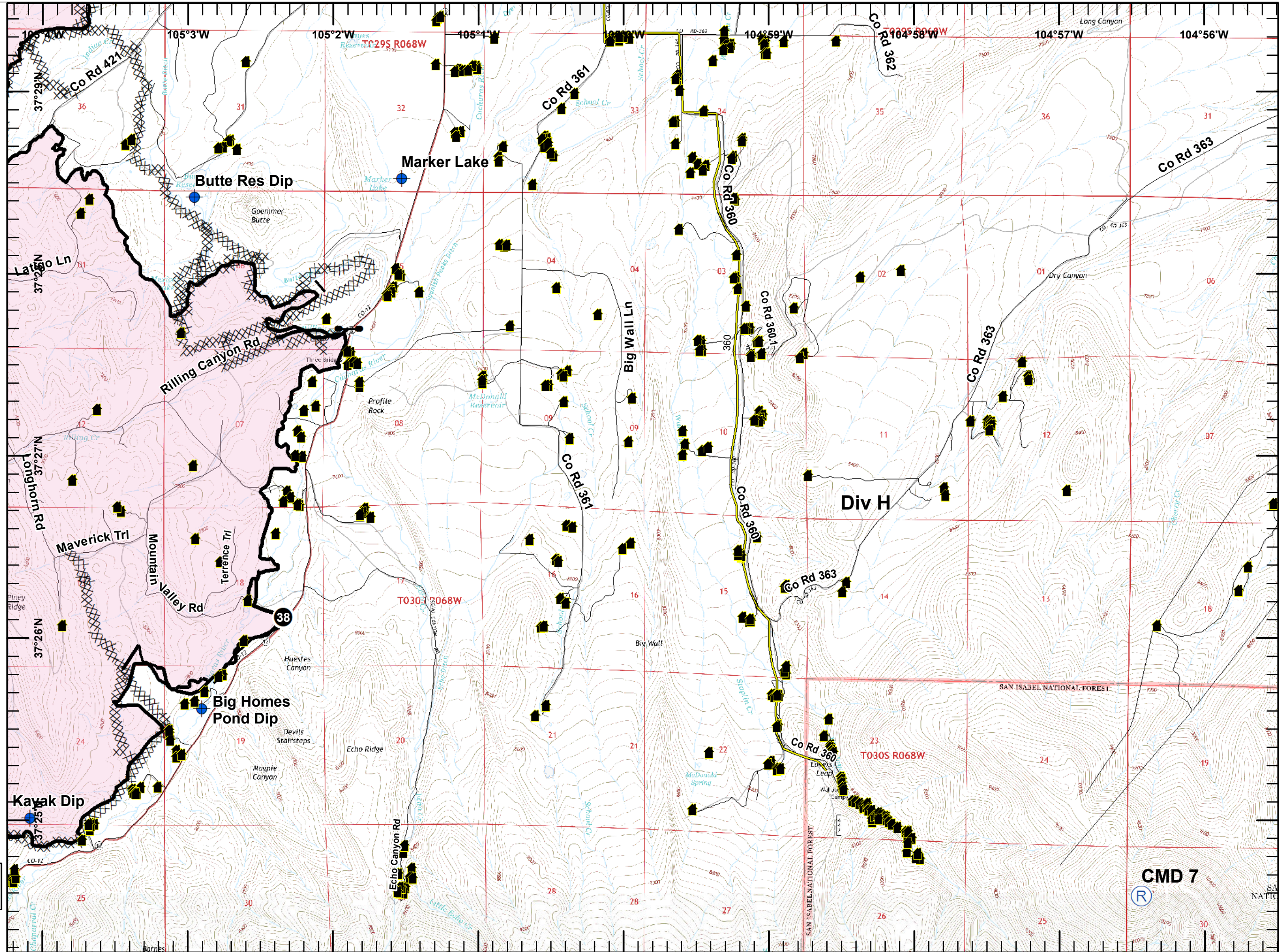
Datum: NAD 83
July 15, 2018

Legend

-  Structures
-  Dip Site
-  Drop Point
-  Gate
-  Repeater
-  Completed Line
-  Completed Dozer Line
-  Completed Hand Line
-  Road as Completed Line
-  Local Road
-  Wildfire Daily Fire Perimeter



kkovacs
7/14/2018
2004











CMD 7

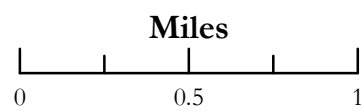


**Spring Creek Fire
IAP Map**
North Spring
CO-HUX-001313
Spring Creek
CO-CTX-001266

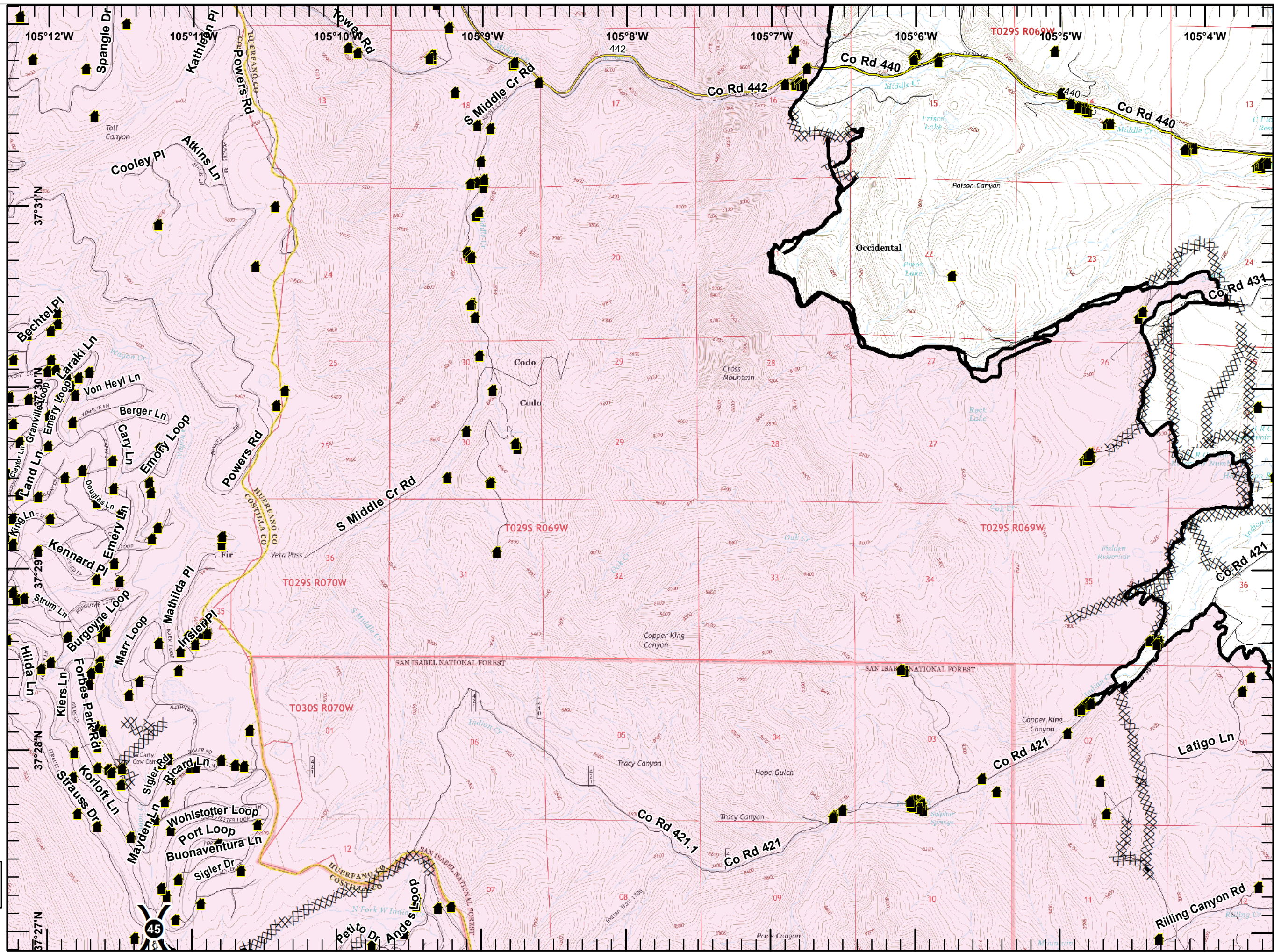
Datum: NAD 83
July 15, 2018

Legend

-  Structures
-  Drop Point
-  Division Break
-  Completed Line
-  Completed Dozer Line
-  Road as Completed Line
-  Local Road
-  Wildfire Daily Fire Perimeter




















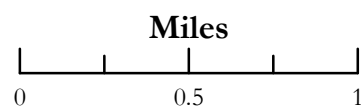
kkovacs
7/14/2018
2004



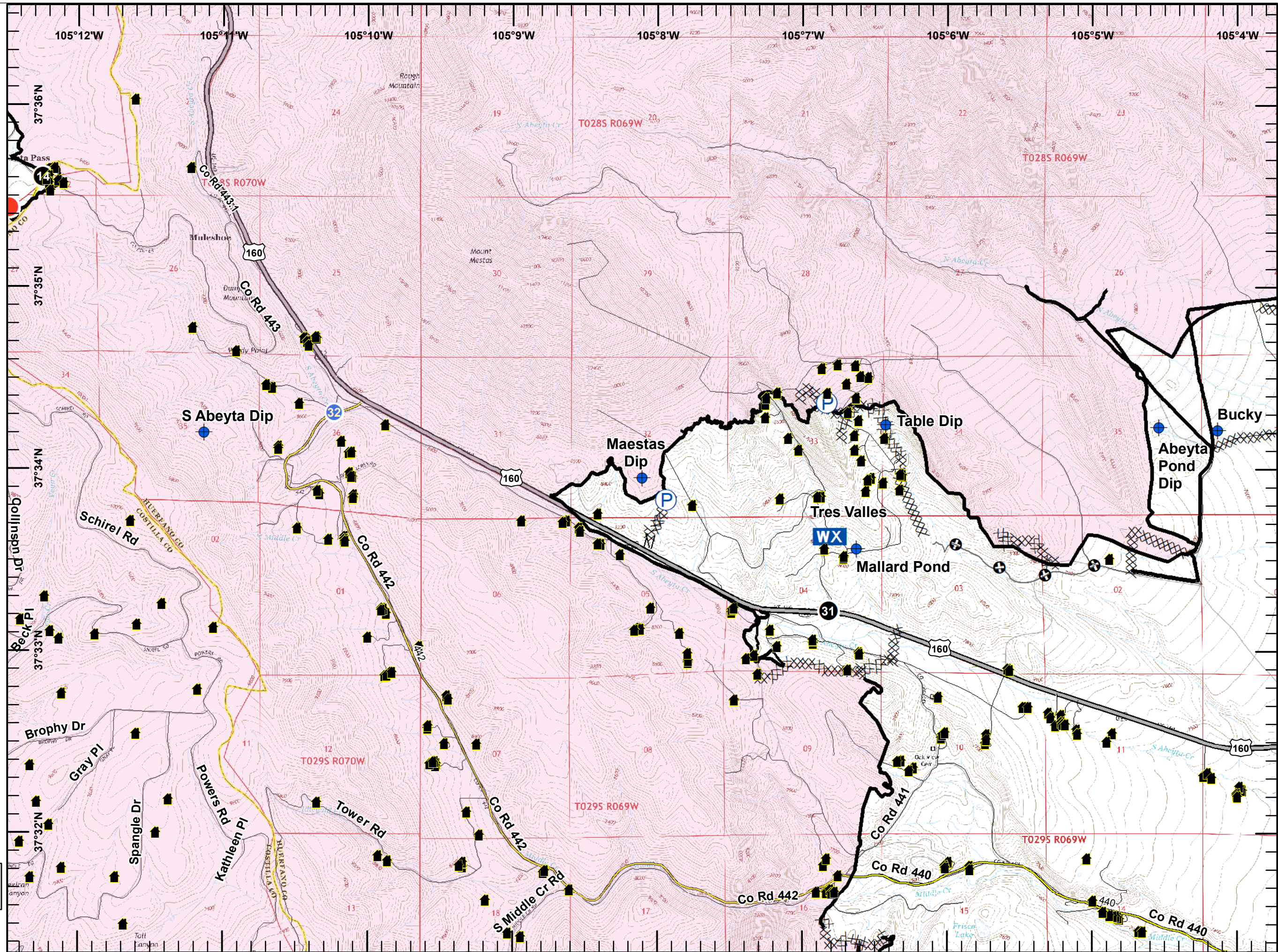
**Spring Creek Fire
IAP Map**
North Spring
CO-HUX-001313
Spring Creek
CO-CTX-001266

Datum: NAD 83
July 15, 2018

- Legend**
-  Structures
 -  Dip Site
 -  Drop Point
 -  Helispot
 -  Hot Spot
 -  Mobile Weather Unit
 -  Pump
 -  Water Source
 -  Completed Line
 -  Completed Dozer Line
 -  Completed Hand Line
 -  Road as Completed Line
 -  Line Break Completed
 -  Other
 -  Highways
 -  Local Road
 -  Wildfire Daily Fire Perimeter


















kkovacs
7/14/2018
2004

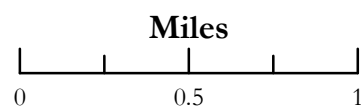


**Spring Creek Fire
IAP Map**
North Spring
CO-HUX-001313
Spring Creek
CO-CTX-001266

Datum: NAD 83
July 15, 2018

Legend

-  Structures
-  Dip Site
-  Drop Point
-  Gate
-  Helispot
-  Water Source
-  Completed Line
-  Completed Dozer Line
-  Road as Completed Line
-  Other
-  Unknown
-  Highways
-  Local Road
-  4WD Road
-  Wildfire Daily Fire Perimeter



kkovacs
7/14/2018
2004

