









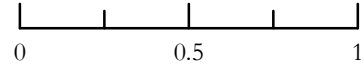
**Spring Creek Fire
IAP Map**
North Spring
CO-HUX-001313
Spring Creek
CO-CTX-001266

Datum: NAD 83
July 16, 2018

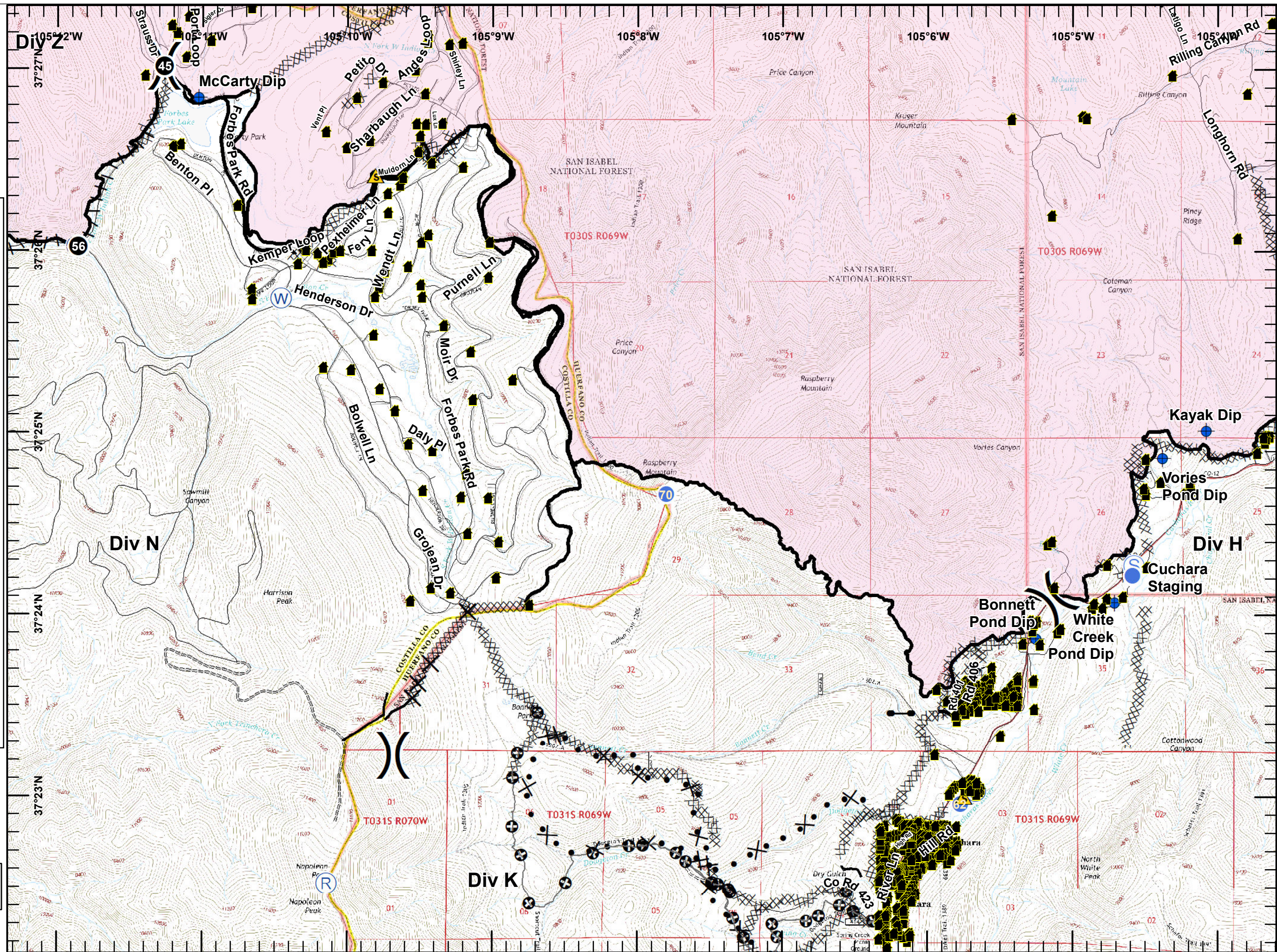
Legend

-  Structures
-  Closure
-  Dip Site
-  Drop Point
-  Gate
-  Helispot
-  Repeater
-  Safety Zone
-  Staging Area
-  Water Source
-  Division Break
-  Completed Line
-  Completed Dozer Line
-  Completed Hand Line
-  Road as Completed Line
-  Proposed Burnout
-  Proposed Dozer Line
-  Highlighted Manmade Feature
-  Other
-  Local Road
-  4WD Road
-  Wildfire Daily Fire Perimeter

Miles



kkovacs
7/15/2018
1628

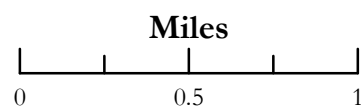


**Spring Creek Fire
IAP Map**
North Spring
CO-HUX-001313
Spring Creek
CO-CTX-001266

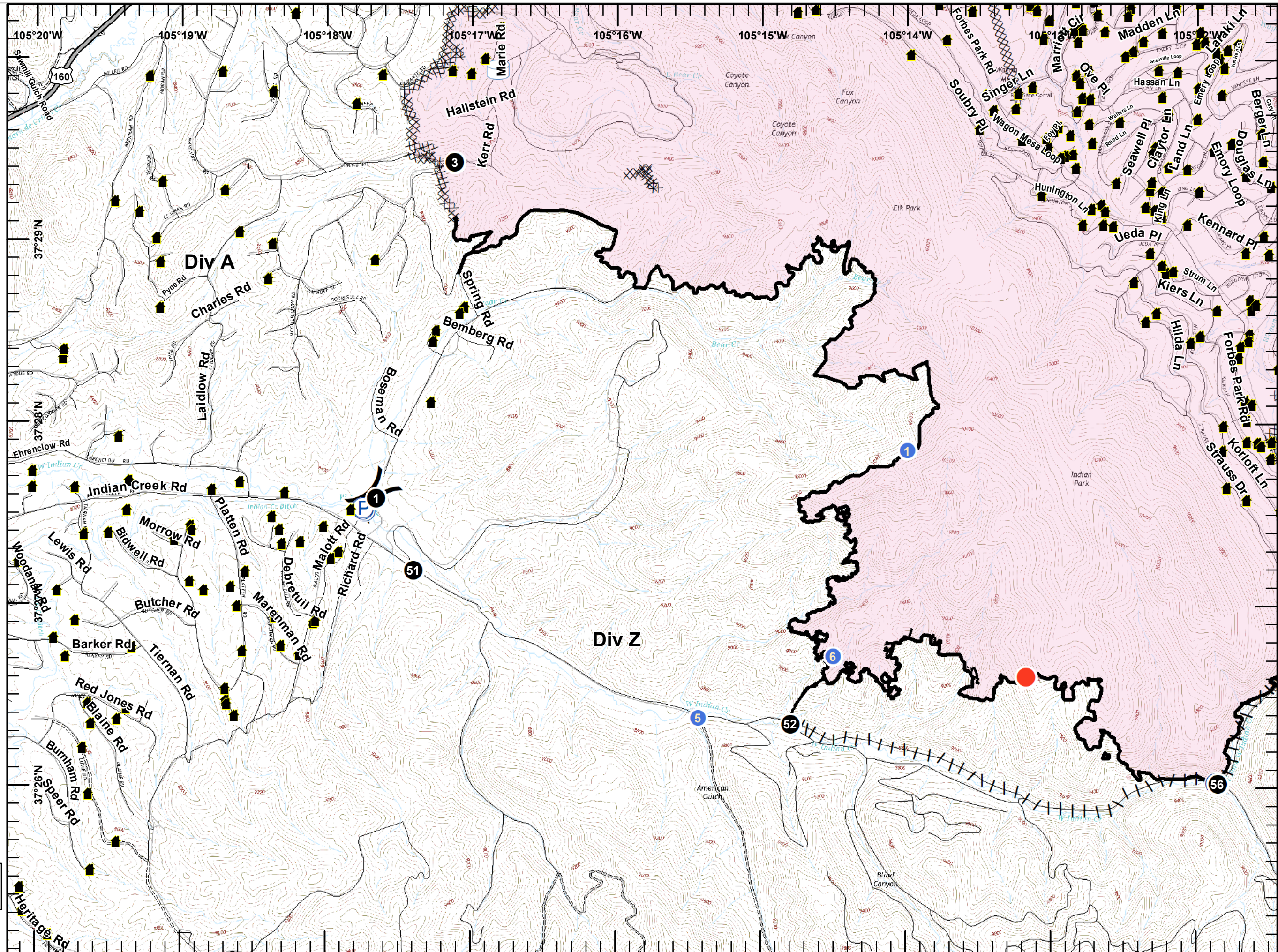
Datum: NAD 83
July 16, 2018

Legend

- Drop Point
- Helispot
- Hot Spot
- Ⓟ Pump
- Ⓜ Water Source
- Ⓜ Water Tank
- ⎓ Division Break
- Completed Line
- ⊗ Completed Dozer Line
- Completed Hand Line
- || Proposed Burnout
- == Highways
- Local Road
- 4WD Road
- Wildfire Daily Fire Perimeter



kkovacs
7/15/2018
1628

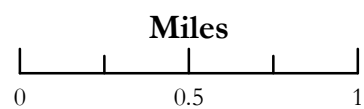


**Spring Creek Fire
IAP Map**
North Spring
CO-HUX-001313
Spring Creek
CO-CTX-001266

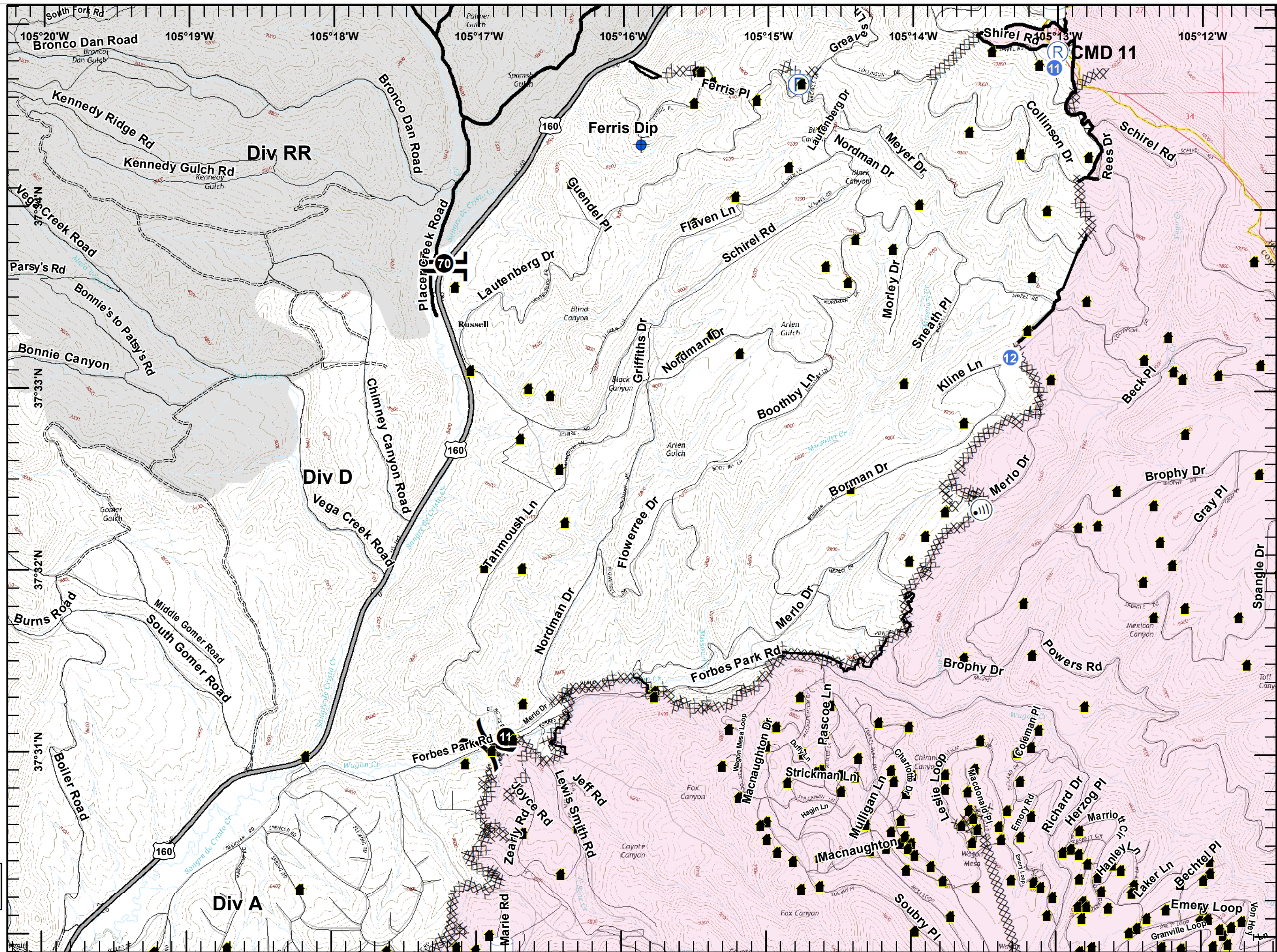
Datum: NAD 83
July 16, 2018

Legend

- Dip Site
- Drop Point
- Helispot
- Internet Access
- Pump
- Repeater
- Water Tank
- Division Break
- Branch Break
- Completed Line
- Completed Dozer Line
- Completed Hand Line
- Road as Completed Line
- Highways
- Local Road
- 4WD Road
- Mato Vega Perimeter
- Wildfire Daily Fire Perimeter



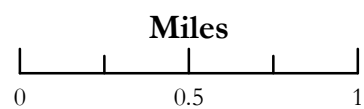
kkovacs
7/15/2018
1629



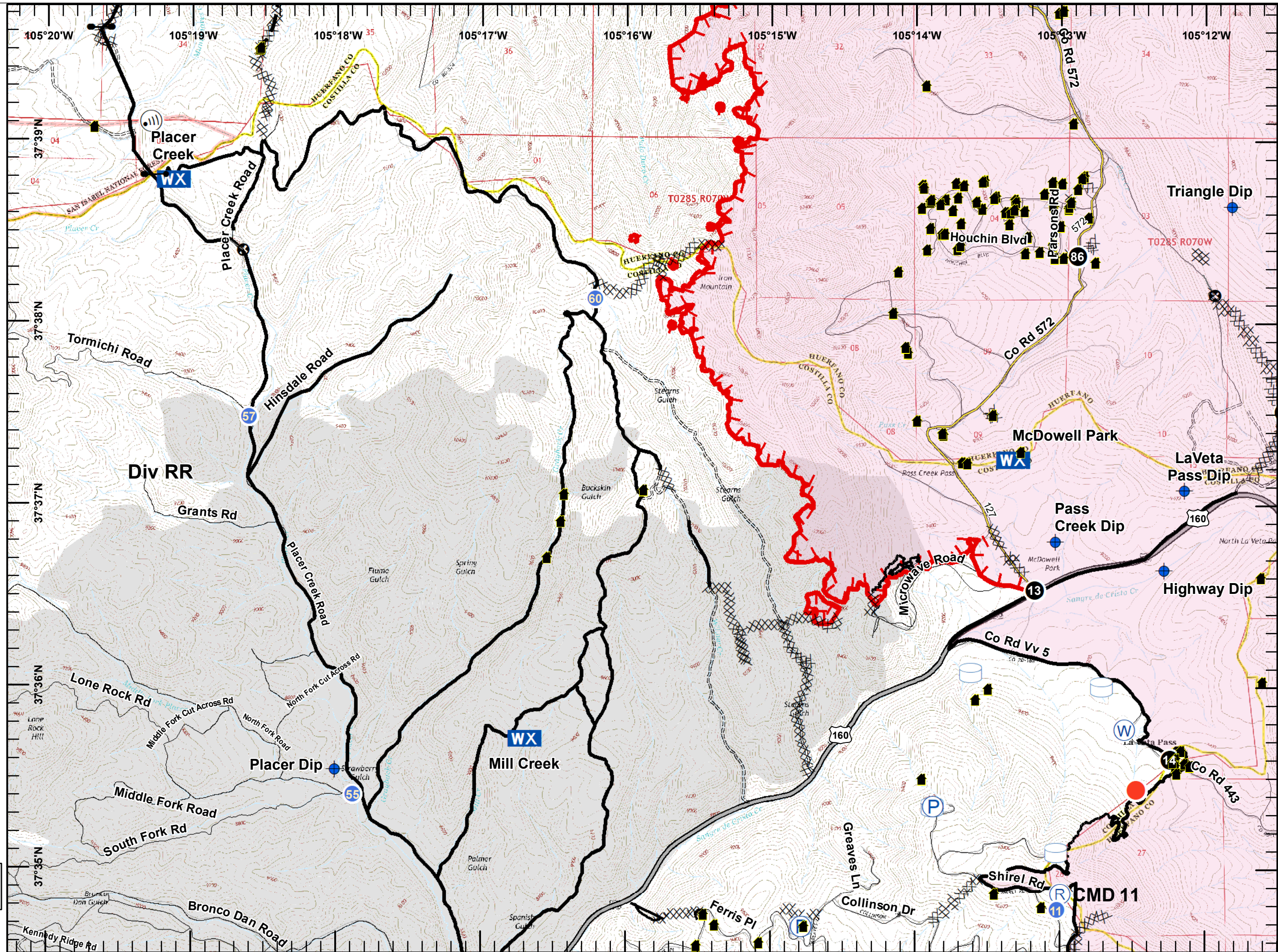
**Spring Creek Fire
IAP Map**
North Spring
CO-HUX-001313
Spring Creek
CO-CTX-001266

Datum: NAD 83
July 16, 2018

- Legend**
- Structures
 - Dip Site
 - Drop Point
 - Gate
 - Helispot
 - Hot Spot
 - Internet Access
 - Mobile Weather Unit
 - Pump
 - Repeater
 - Water Source
 - Water Tank
 - Uncontrolled Fire Edge
 - Completed Line
 - Completed Dozer Line
 - Completed Hand Line
 - Road as Completed Line
 - Planned Fire Line
 - Other
 - Highways
 - Local Road
 - 4WD Road
 - Mato Vega Perimeter
 - Wildfire Daily Fire Perimeter




















kkovacs
7/15/2018
1629

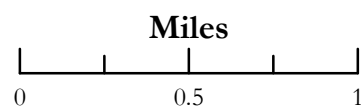


**Spring Creek Fire
IAP Map**
North Spring
CO-HUX-001313
Spring Creek
CO-CTX-001266

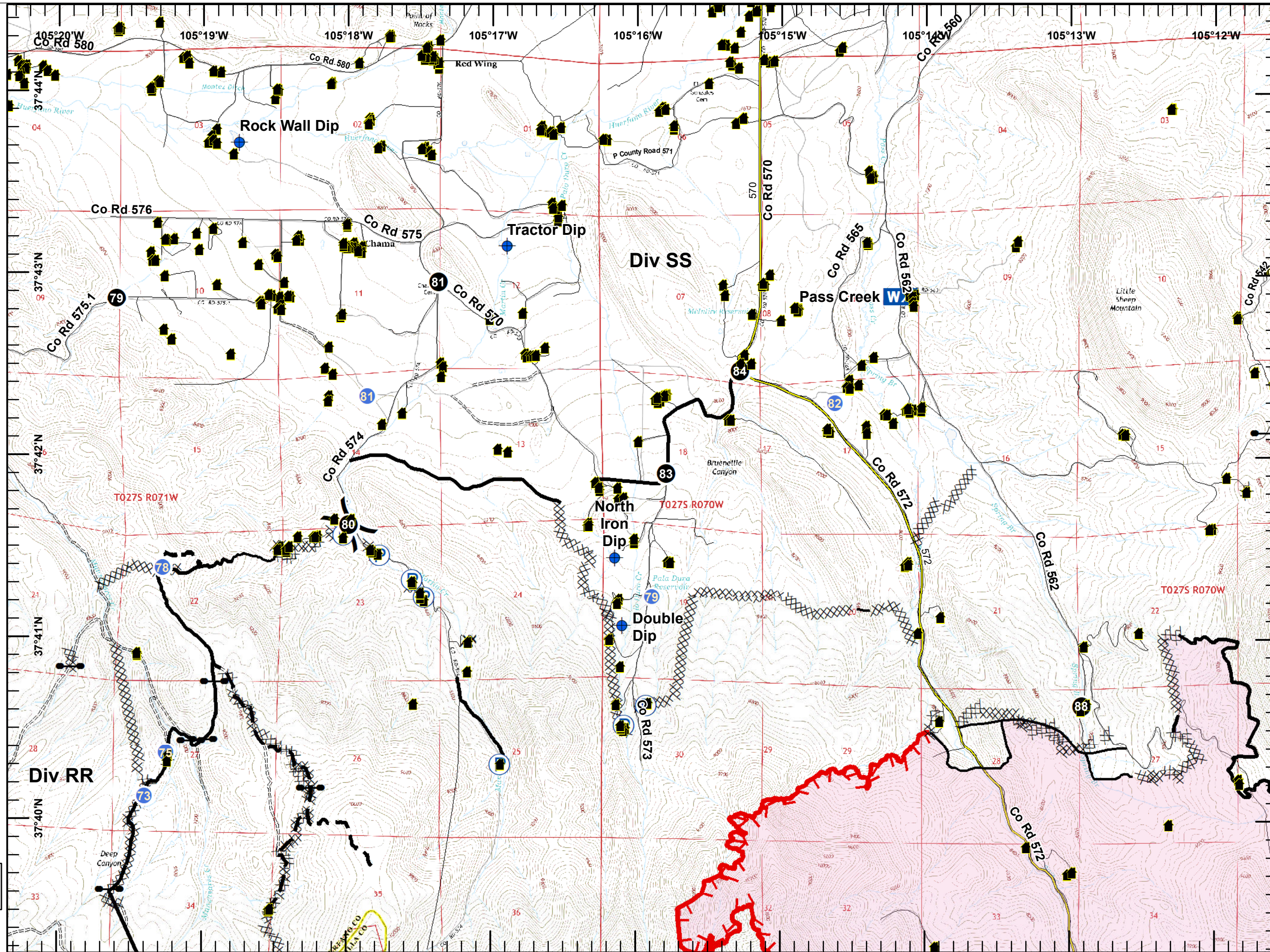
Datum: NAD 83
July 16, 2018

Legend

-  Structures
-  Dip Site
-  Drop Point
-  Gate
-  Helispot
-  Mobile Weather Unit
-  Pump
-  Division Break
-  Uncontrolled Fire Edge
-  Completed Line
-  Completed Dozer Line
-  Completed Hand Line
-  Road as Completed Line
-  Planned Fire Line
-  Local Road
-  4WD Road
-  Wildfire Daily Fire Perimeter













kkovacs
7/15/2018
1629

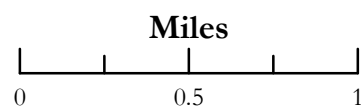


**Spring Creek Fire
IAP Map**
North Spring
CO-HUX-001313
Spring Creek
CO-CTX-001266

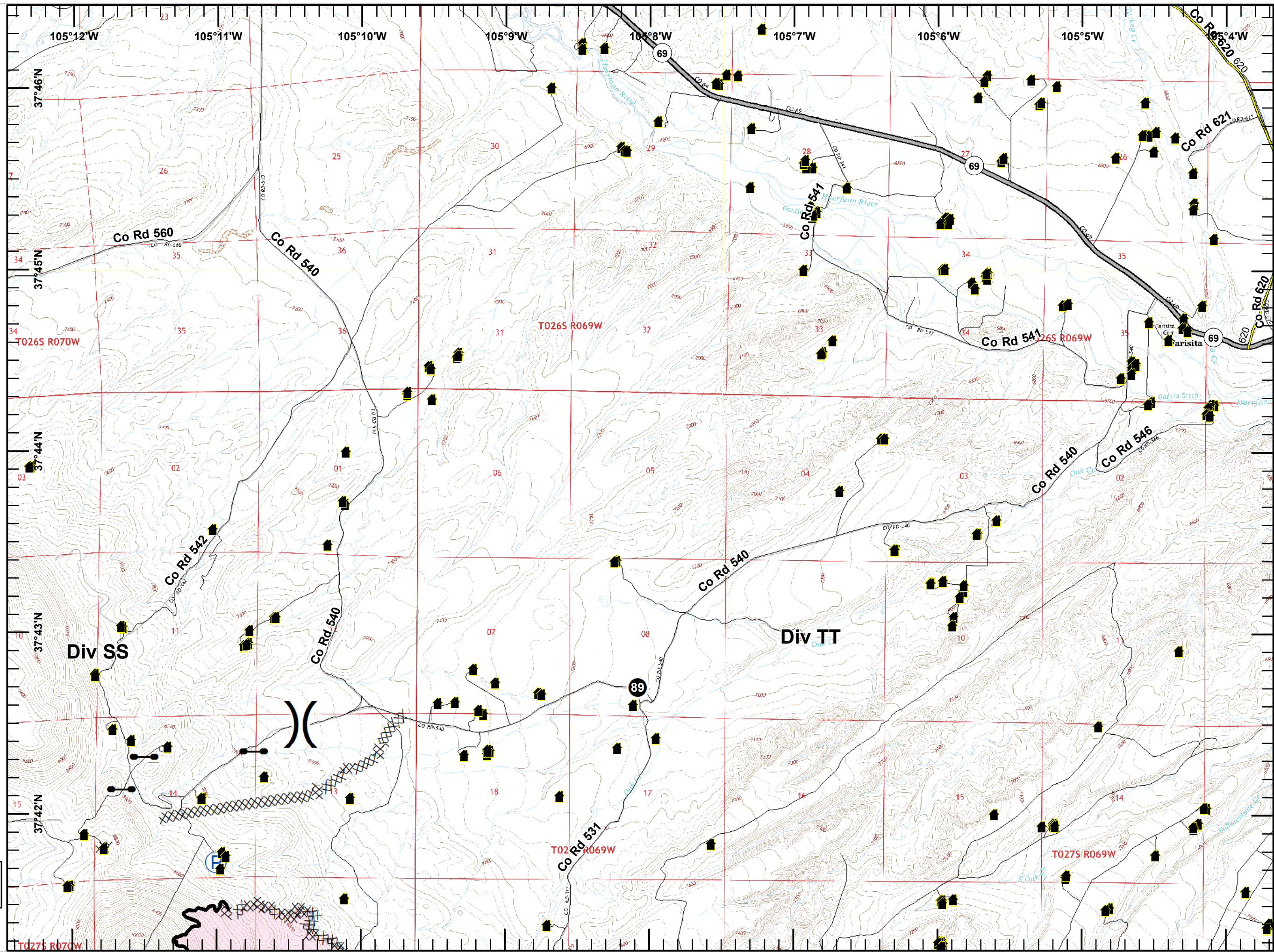
Datum: NAD 83
July 16, 2018

Legend

-  Structures
-  Drop Point
-  Gate
-  Pump
-  Division Break
-  Completed Line
-  Completed Dozer Line
-  Highways
-  Local Road
-  Wildfire Daily Fire Perimeter










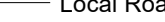
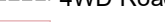

kkovacs
7/15/2018
1629

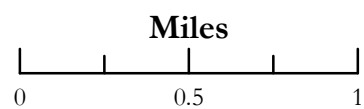


**Spring Creek Fire
IAP Map**
North Spring
CO-HUX-001313
Spring Creek
CO-CTX-001266

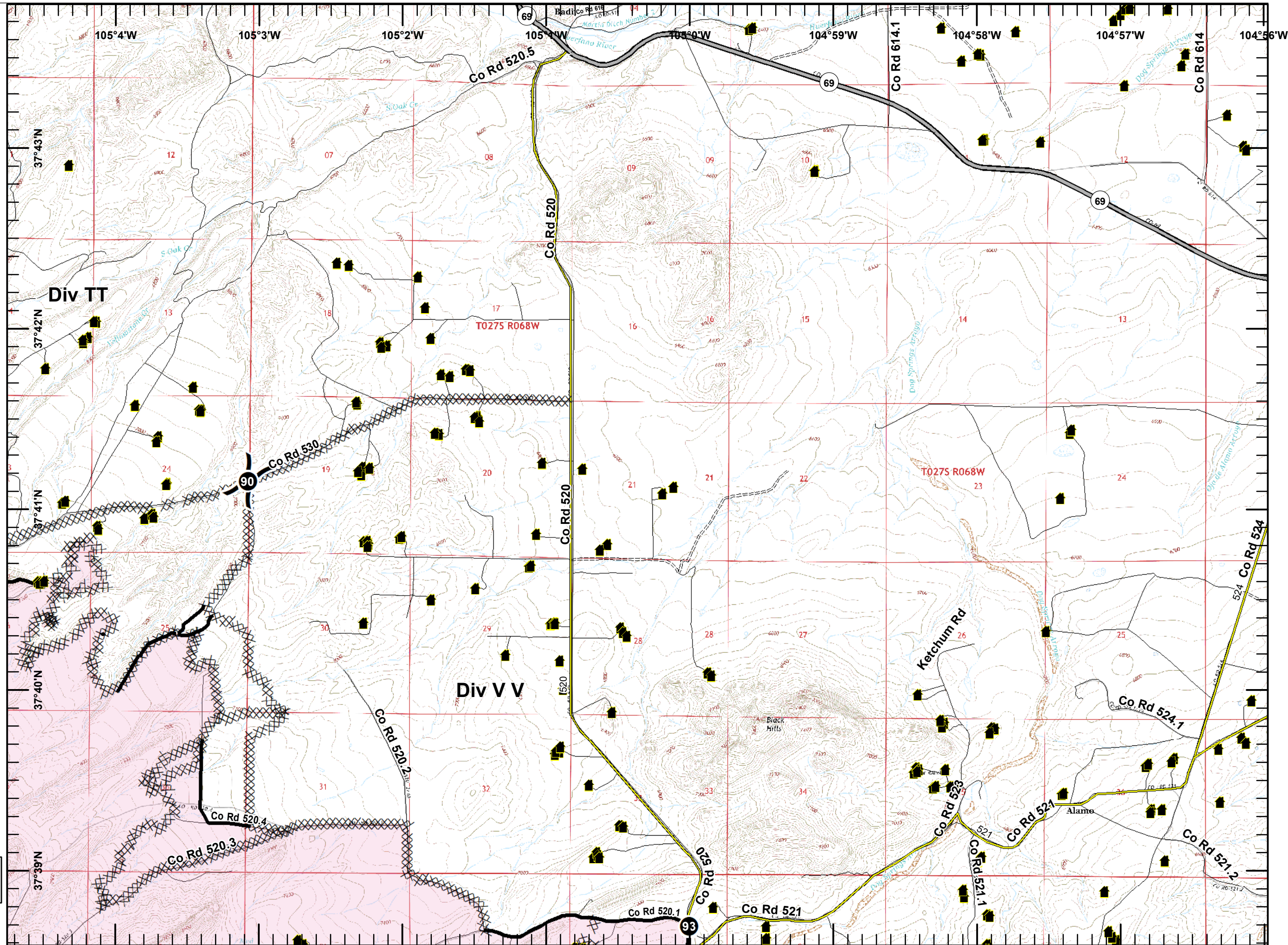
Datum: NAD 83
July 16, 2018

Legend

-  Structures
-  Drop Point
-  Division Break
-  Completed Line
-  Completed Dozer Line
-  Road as Completed Line
-  Highways
-  Local Road
-  4WD Road
-  Wildfire Daily Fire Perimeter













kkovacs
7/15/2018
1629

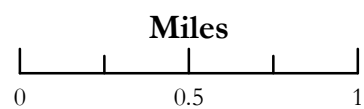


**Spring Creek Fire
IAP Map**
North Spring
CO-HUX-001313
Spring Creek
CO-CTX-001266

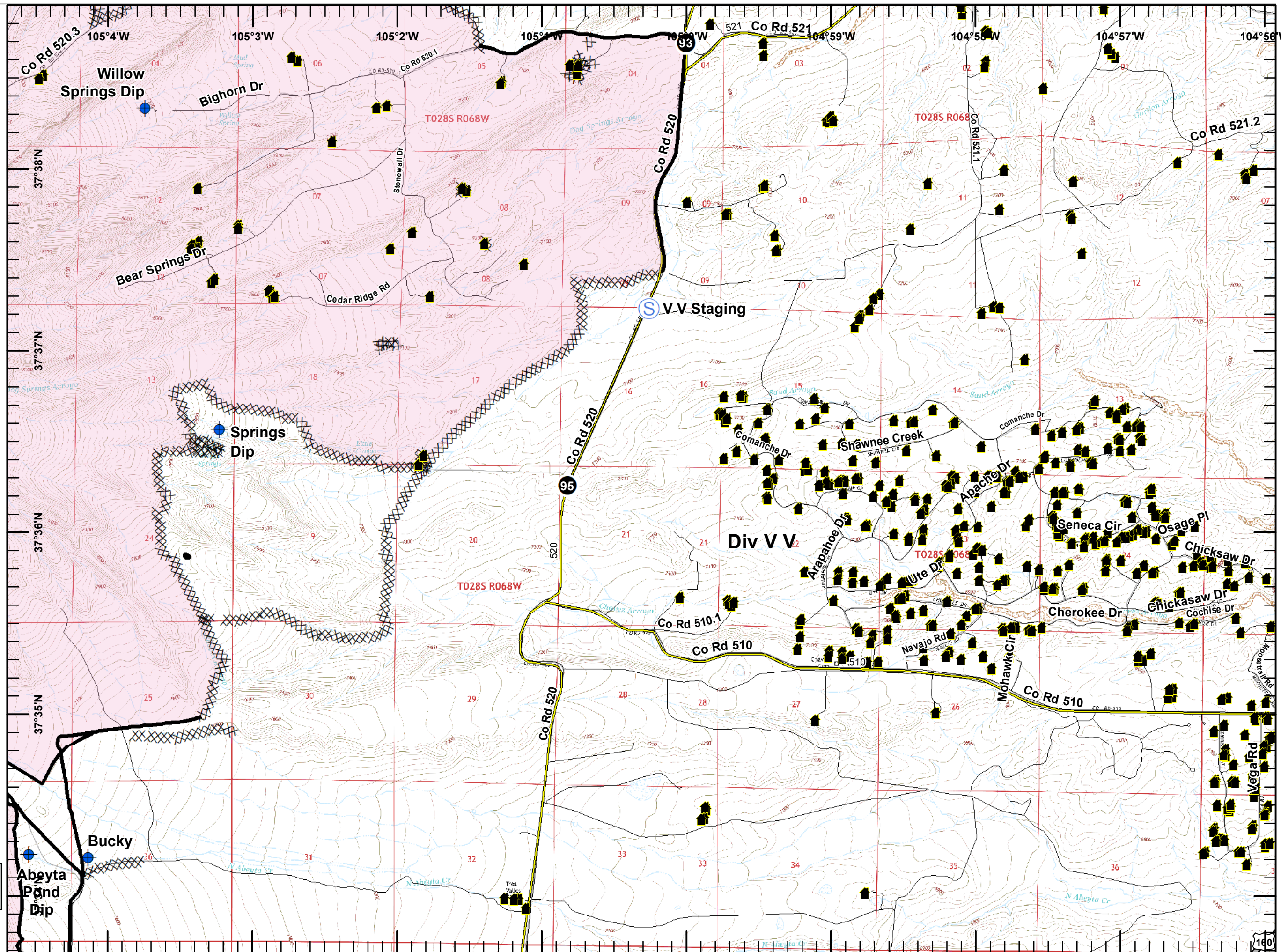
Datum: NAD 83
July 16, 2018

Legend

-  Structures
-  Dip Site
-  Drop Point
-  Staging Area
-  Completed Line
-  Completed Dozer Line
-  Road as Completed Line
-  Highways
-  Local Road
-  Wildfire Daily Fire Perimeter



kkovacs
7/15/2018
1629

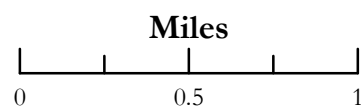


**Spring Creek Fire
IAP Map
North Spring
CO-HUX-001313
Spring Creek
CO-CTX-001266**

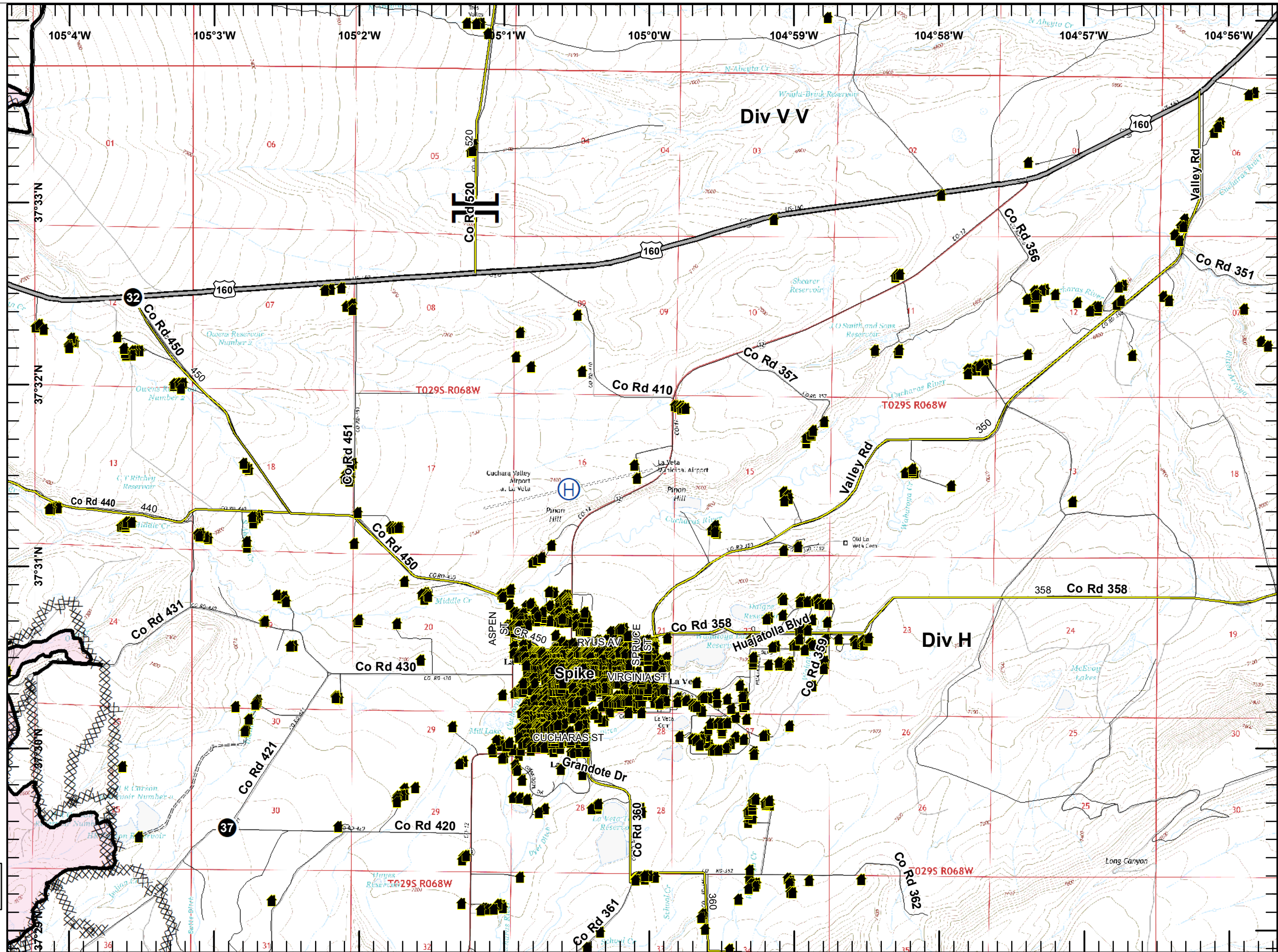
Datum: NAD 83
July 16, 2018

Legend

- Structures
- Camp
- Drop Point
- Helibase
- Branch Break
- Completed Line
- Completed Dozer Line
- Road as Completed Line
- Highways
- Local Road
- 4WD Road
- Wildfire Daily Fire Perimeter














kkovacs
7/15/2018
1630

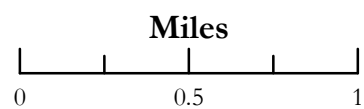


**Spring Creek Fire
IAP Map**
North Spring
CO-HUX-001313
Spring Creek
CO-CTX-001266

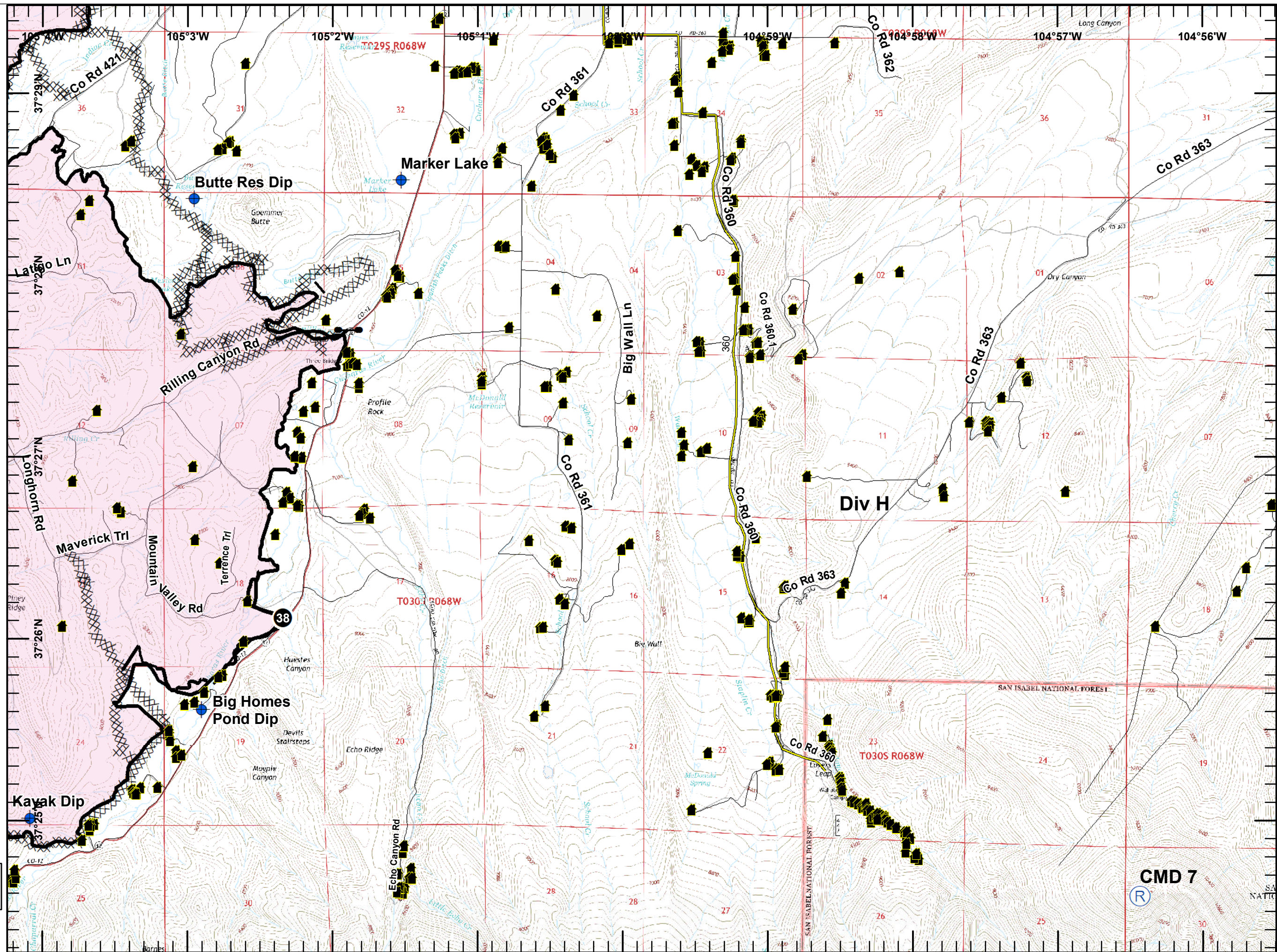
Datum: NAD 83
July 16, 2018

Legend

-  Structures
-  Dip Site
-  Drop Point
-  Gate
-  Repeater
-  Completed Line
-  Completed Dozer Line
-  Completed Hand Line
-  Road as Completed Line
-  Local Road
-  Wildfire Daily Fire Perimeter



kkovacs
7/15/2018
1630











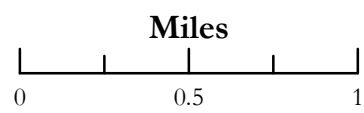
CMD 7


**Spring Creek Fire
IAP Map**
North Spring
CO-HUX-001313
Spring Creek
CO-CTX-001266

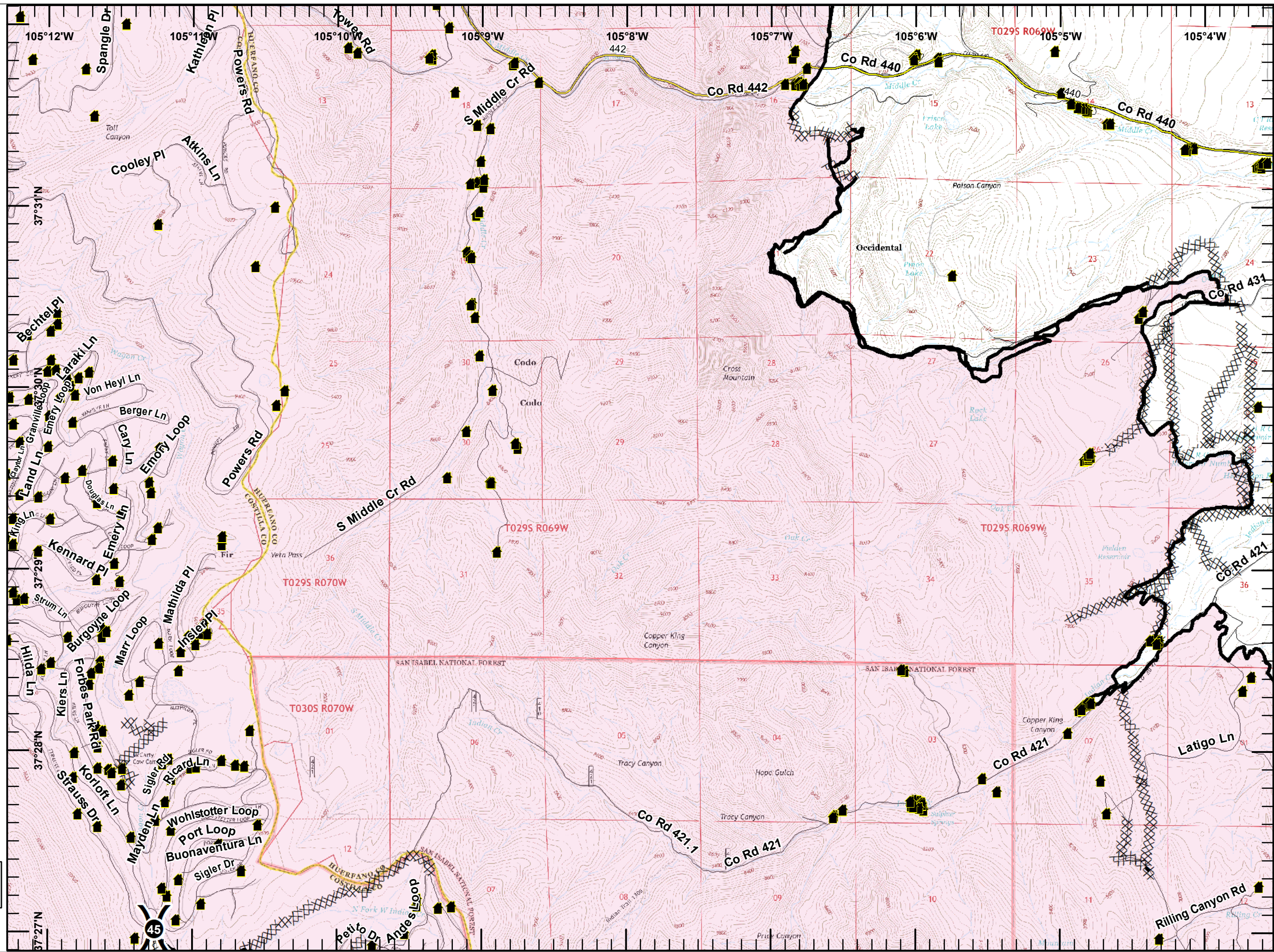
Datum: NAD 83
July 16, 2018

Legend

-  Structures
-  Drop Point
-  Division Break
-  Completed Line
-  Completed Dozer Line
-  Road as Completed Line
-  Local Road
-  Wildfire Daily Fire Perimeter



















kkovacs
7/15/2018
1630

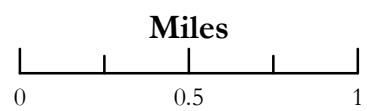


**Spring Creek Fire
IAP Map
North Spring
CO-HUX-001313
Spring Creek
CO-CTX-001266**

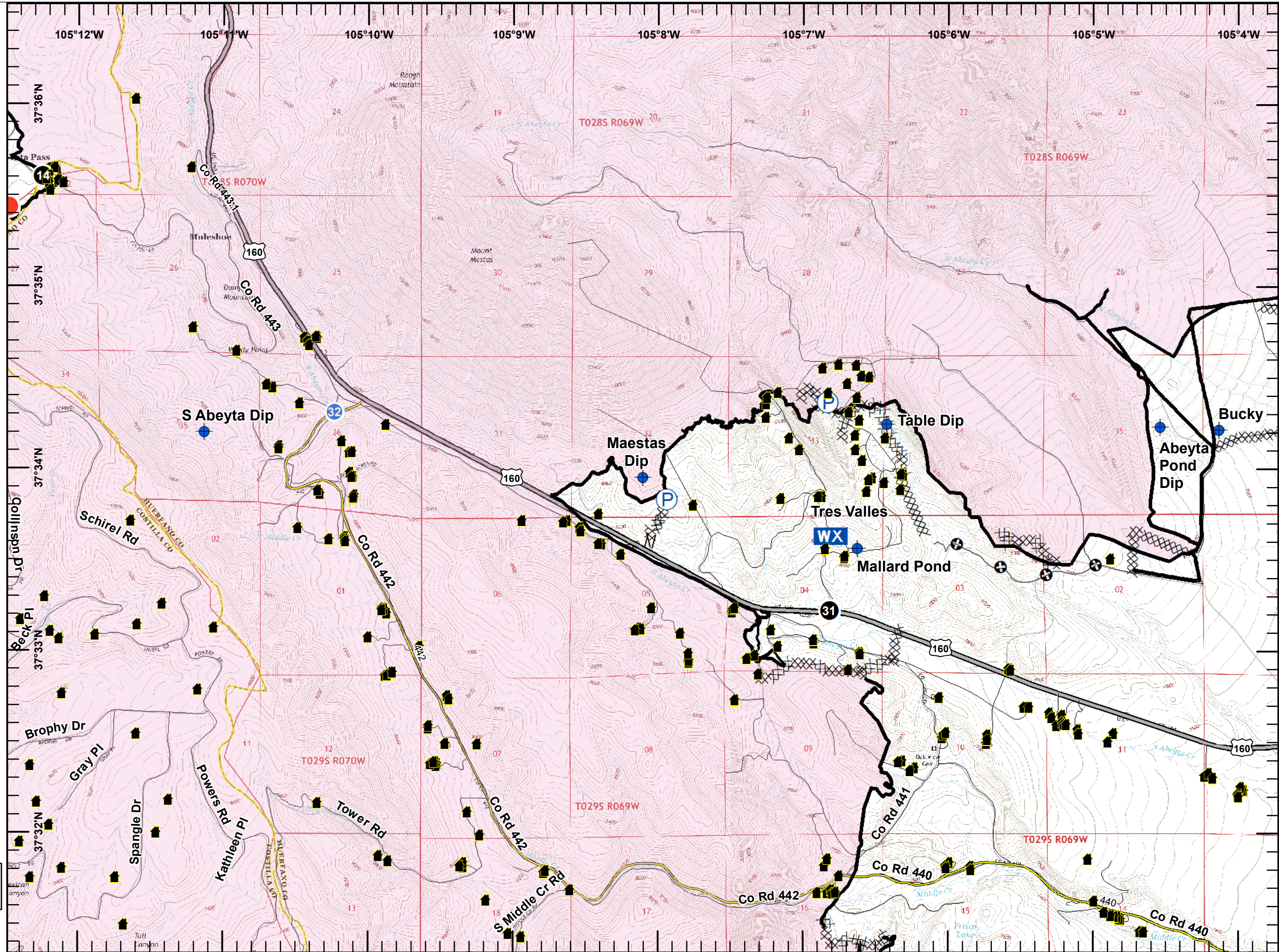
Datum: NAD 83
July 16, 2018

Legend

-  Structures
-  Dip Site
-  Drop Point
-  Helispot
-  Hot Spot
-  Mobile Weather Unit
-  Pump
-  Water Source
-  Completed Line
-  Completed Dozer Line
-  Completed Hand Line
-  Road as Completed Line
-  Line Break Completed
-  Other
-  Highways
-  Local Road
-  Wildfire Daily Fire Perimeter



kkovacs
7/15/2018
1630

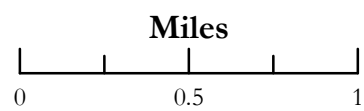


**Spring Creek Fire
IAP Map**
North Spring
CO-HUX-001313
Spring Creek
CO-CTX-001266

Datum: NAD 83
July 16, 2018

Legend

- Structures
- Dip Site
- Drop Point
- Gate
- Water Source
- Completed Line
- Completed Dozer Line
- Road as Completed Line
- Other
- Unknown
- Highways
- Local Road
- 4WD Road
- Wildfire Daily Fire Perimeter



kkovacs
7/15/2018
1630

